



February 2017


TECHNICAL REPORT

RECONNAISSANCE SURVEY REPORT

EISENHOWER DRIVE EXTENSION PROJECT ADAMS AND YORK COUNTIES, PENNSYLVANIA

PA SHPO ER Number: 2016-8477-001
JMT Project Number: 02-0308-012
PennDOT Agreement: E00187 Work Order 12

Submitted to:
Pennsylvania Department of Transportation





RECONNAISSANCE SURVEY REPORT

Eisenhower Drive Extension Project Adams and York Counties, Pennsylvania

PA SHPO ER Number: 2016-8477-001

JMT Project Number: 02-0308-012

PennDOT Agreement: E00187 Work Order 12

Prepared by:

Lindsey Allen
Senior Architectural Historian

and

Amanda Mullens Chait
Architectural Historian

Johnson, Mirmiran & Thompson
220 St. Charles Way, Suite 200
York, PA 17402

February 2017

Submitted to:

Pennsylvania Department of Transportation



ABSTRACT

Pennsylvania Department of Transportation (PennDOT) is proposing solutions to alleviate congestion and improve safety along Eisenhower Drive, SR 94, and SR 116 through McSherrystown and Hanover Boroughs and Conewago Township, York and Adams counties, Pennsylvania (Eisenhower Extension Project ["Project"]). The project involves the evaluation of a potential western extension of Eisenhower Drive from the current terminus just west of SR 94 (at its intersection with High Street) to SR 116 at a location to the west of McSherrystown to improve traffic safety, mobility, and management.

The Reconnaissance Survey Report is being completed as part of Section 106 of the National Historic Preservation Act (NHPA) of 1966, as amended. The work completed for this survey follows the guidelines and standards outlined in PennDOT's "The Transportation Project Development Process: Cultural Resources Handbook" (2013) and the Pennsylvania State Historic Preservation Office (PA SHPO) "Guidelines for Architectural Investigations in Pennsylvania" (2014).

In November and December of 2016, JMT conducted the reconnaissance survey to identify above ground historic properties over 50 years of age within the Area of Potential Effect (APE). A total of 751 properties were surveyed. This includes 69 resources with previously assigned Key Numbers, of which two are listed in the National Register, two are eligible for the National Register, two are not eligible for the National Register and the remaining were undetermined. JMT recommends that updates be made to the Pennsylvania Historic Resource Survey Forms (HRSFs) for the two eligible resources. Regarding the undetermined resources, 40 were individual buildings or farms, two were historic districts, and 21 were block-size resources. Each property 50 years old or older within the historic districts and block-size resources were also surveyed on an individual basis. Of the undetermined resources, JMT recommends 14 individual properties and one historic district undergo formal evaluations of eligibility. The remaining resources are recommended not eligible for the National Register.

JMT also surveyed 326 properties that had not been previously documented. Of these newly surveyed resources, JMT recommends five individual properties and one linear historic district undergo formal evaluations of eligibility.



TABLE OF CONTENTS

Abstract	i
Table of Contents	ii
Introduction.....	1
Project Description.....	2
Area of Potential Effect.....	2
Methodology	5
Background Research.....	5
Field Visit	5
Applicable Laws and Regulations.....	6
Historic Context	7
Settlement.....	7
Transportation.....	8
Industry	12
Summary of Findings	14
Previously Surveyed Resources.....	14
Newly Surveyed Resources	27
Results and Recommendations	31
Previously Surveyed Resources.....	31
Newly Surveyed Resources	34
Bibliography.....	36
Appendix A: Qualifications of Researchers	38
Appendix B: Previously Surveyed Resources	41
Appendix C: Newly Surveyed Resources.....	42



INTRODUCTION

This document presents the results of the above-ground reconnaissance survey that JMT conducted in November and December of 2016. The work was completed as part of the Eisenhower Extension Project (“Project”), which is located in the Conewago Township and McSherrystown Borough, Adams County, and Hanover Borough, York County.

The project involves the evaluation of a potential western extension of Eisenhower Drive from the current terminus just west of SR 94 (at its intersection with High Street) to SR 116 at a location to the west of McSherrystown to improve traffic safety, mobility, and management. The purpose of the reconnaissance survey is to document all buildings 50 years old or older within the Area of Potential Effect (APE) and develop recommendations for which properties are not eligible for the National Register of Historic Places and which may be potentially eligible with additional research. Properties previously determined eligible for the National Register were resurveyed to determine whether the determination still stands. The results of this reconnaissance survey report and the subsequent determinations of eligibility will inform the design team of buildings or historic districts within the APE that are historically or architecturally significant. The work is being completed as part of Section 106 of the National Historic Preservation Act of 1966, as amended.



PROJECT DESCRIPTION

Eisenhower Drive, SR 0094, and SR 0116 travel corridors are the main thoroughfares through McSherrystown and Conewago Township. These roadways exhibit congested conditions, with level of service (LOS) rated as E and F at some non-signalized intersections, and a heavy cluster of accidents, some involving pedestrians, between 2010 and 2014 along SR 0094.

The proposed project was identified as a part of the Hanover Area Transportation Planning Study prepared for PennDOT in the spring of 1997. This study established a Recommended Transportation Improvements Program which included several key projects aimed to address the transportation needs in the area.

The project involves the evaluation of a potential western extension of Eisenhower Drive from the current terminus just west of SR 0094 (at its intersection with High Street) to SR 0116 at a location to the west of McSherrystown to improve traffic safety, mobility and management. The northern and southern limits of the APE include the northern boundary of Conewago Township to the north and SR 0116, through McSherrystown to the south. The project will consider traffic congestion and traffic safety, regional and local travel patterns, community connectivity, and avoidance and minimization of impacts. Potential design issues include the crossing of the CSX Railroad, access to local connector roads, and determination of the western terminus of the extended roadway. Other issues include utility impacts (substation), environmental and agricultural resource impacts, and potential impacts on adjacent residential areas.

Project goals include:

1. Improve motorized and non-motorized safety and levels of service within the study area.
2. Reduce congestion and accommodate for planned growth throughout this portion of the region.
3. Promote and enhance multi-modal connections within and surrounding the study area.
4. Reduce impacts of truck and commuter traffic within the study area.

The Project is currently in the early stages of planning and environmental analysis. The project description will be further developed during the Alternatives Analysis.

AREA OF POTENTIAL EFFECT

The APE for the project encompasses the areas where existing traffic conditions are being studied and the entire area where the proposed alternatives will be considered. Refer to Figure 1 for a USGS map and Figure 2 for an aerial photograph of the APE. It is anticipated that any direct or indirect impacts that could occur as a result of the proposed project would be covered by the APE. The area is generally bounded by SR 116 to the south, Bender and Chapel Roads to the west, the cement quarry to the north, and SR 94 to the east. The APE also extends south into the Borough of Hanover along Oxford Avenue, Third Street, and High Street, and encompasses properties on both sides of all roads mentioned. The APE does not include sections of dense residential development in parts of Hanover Borough and McSherrystown Borough, where traffic is not directly impacted and improvements are not anticipated. Total, the APE encompasses approximately 3,390 acres. As alternatives are developed and selected, the APE will likely be refined.

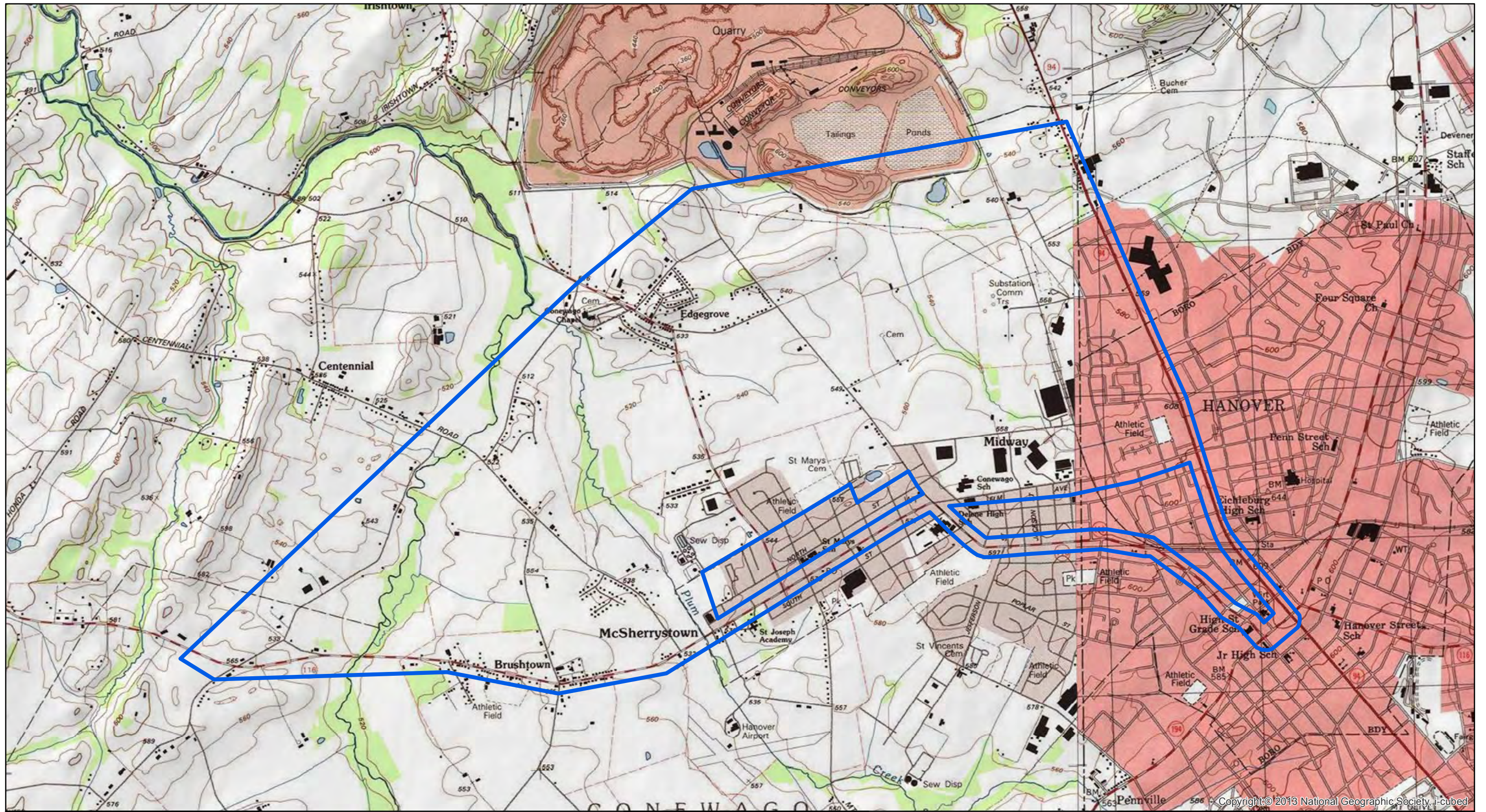


Figure 1: Area of Potential Effect

Eisenhower Drive Extension
Reconnaissance Survey Report

Key

 APE

Source:

Hanover, PA. USGS 1984.
McSherrystown, PA. USGS 1984.

Scale:

0 0.25 0.5 1 Miles



Copyright © 2013 National Geographic Society, i-cubed

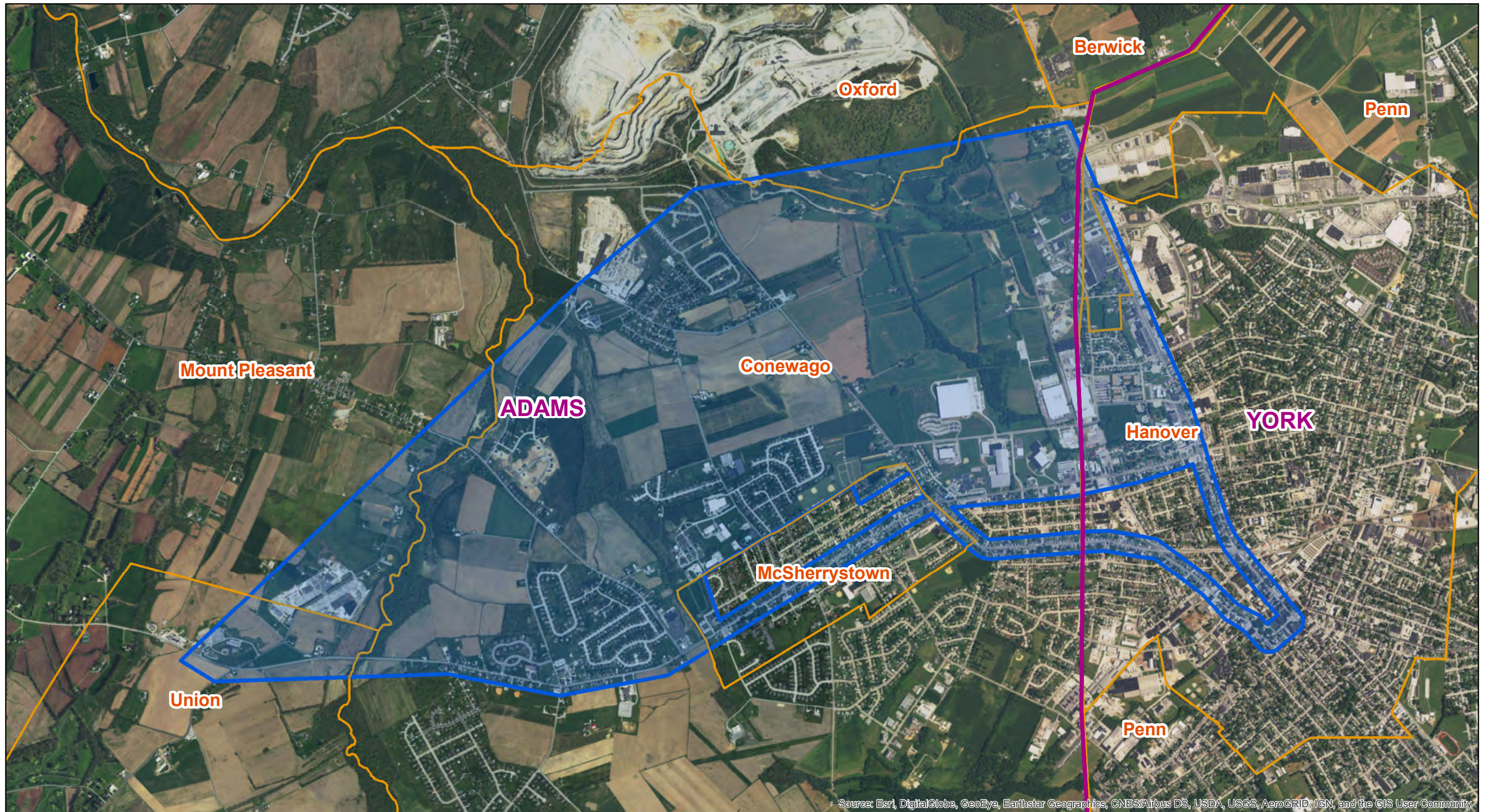


Figure 2: Area of Potential Effect

Eisenhower Drive Extension
Reconnaissance Survey Report

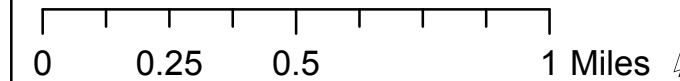
Key

- APE
- County
- Municipality

Source:

ESRI World Imagery 2017.

Scale:





METHODOLOGY

BACKGROUND RESEARCH

Prior to beginning field investigations, JMT reviewed all applicable data that is available in the Pennsylvania Historical and Museum Commission's Cultural Resources Geographic Information System (CRGIS) database maintained by the PA SHPO to identify previously recorded above ground resources in the APE. JMT Architectural Historians gathered information on those resources and reviewed their eligibility status for the NRHP. JMT also developed a brief historic context within which to evaluate potential eligibility to the National Register of Historic Places. The historic context is based on available online and archival research.

To complete this survey, JMT created a portable GIS-based application, which allowed our survey team to capture relevant data and photographs, linking them directly to tax parcel information. Through the application, surveyors viewed a combination of aerial, street, or topographic base maps. The survey application also showed surveyors the properties and districts that had been previously surveyed or recorded in the PA SHPO's CRGIS database. This ensured that all previously surveyed properties were included in the reconnaissance's survey. The parcel ID numbers were used as unique identifying numbers to which all survey data and photographs were tied.

FIELD VISIT

JMT Architectural Historians conducted a reconnaissance survey of all properties 50 years of age or older that were visible from the public right-of-way. For each property surveyed, the surveyors documented the following:

- National Register of Historic Places type classification (building, structure, site, object, district)
- Historic function
- Architectural style
- Approximate date of construction
- Initial NRHP recommendation
- Digital photographs

The entries for historic function and architectural style were taken from the PA SHPO's "How to Complete the Pennsylvania Historic Resource Survey Form" guidance (PHMC 2014). Regarding architectural style, the majority of the buildings surveyed did not possess characteristics or details from a specific architectural style. The term "Other" was assigned to buildings that were vernacular in design, lacked a specific architectural style, or to buildings that represented a style not present in the SHPO guidance (such as Ranch or Minimal Traditional). Buildings that lacked any specific design and those that had undergone changes so significant that the original design and building mass were rendered nearly unrecognizable were assigned "No Style."



APPLICABLE LAWS AND REGULATIONS

The following list includes all applicable laws and regulations:

- Section 106 of the National Historic Preservation Act (NHPA) of 1966, as amended
- 36 CFR Part 800, Section 106 implementing regulations of NHPA
- Pennsylvania History Code
- Section 101 (b)(4) of the National Environmental Policy Act of 1969
- Executive Order 11593
- Archaeological and Historic Preservation Act of 1974



HISTORIC CONTEXT

The Project is primarily located in Conewago Township, in southeastern Adams County. It extends slightly into portions of Union and Mount Pleasant Townships, Adams County, as well as into Penn Township and the Borough of Hanover, York County. The following historic context focuses largely on the history of Conewago Township, Adams County, and Hanover Borough, York County.

SETTLEMENT

The history of western York County and some eastern portions of Adams County can be traced back to 1727 when Irishman John Digges was granted 10,000 acres of land, by Lord Baltimore. The land became known as Digges' Choice. There is evidence that Native Americans used the area that would become Adams County as a thoroughfare prior to that time, but there is no indication that any of the land was ever a permanent residence. German settlers became interested in the land almost immediately, though they were not the only Europeans settling the land. Scots-Irish, English, and Irish settlers all purchased tracts from Digges. The relative diversity of early residents is made clear by the year 1750 through evidence of multiple congregations: Presbyterian, Quaker, Anglican, Catholic, Lutheran, and Reformed (Adams County Historical Society 2017).

One such Scots-Irish settler was Richard McAllister, who in 1745 purchased a tract of land that would later develop into the Borough of Hanover. His settlement was intersected by two well-traveled public routes: Monocacy Road, a route used prehistorically by tribes indigenous to the region, which extended from Philadelphia to Frederick, Maryland; and York County's first official road, which was constructed in 1736 and led from Baltimore to the Conewago Settlement. This road later became the Hanover & Baltimore Turnpike. McAllister built a log tavern at the crossroads formed by these two roads, now the intersection of Middle Street and Baltimore Street (Hanover Chamber of Commerce 2014). Growth was slow, and the surrounding area remained largely rural and agricultural until the industrial revolution in the mid-19th century.

In 1763 McAllister, decided to establish a town on his property and began dividing the farmland surrounding his tavern into parcels. The town was laid out with five streets radiating from a central location: Abbottstown (now called Broadway), Baltimore, Carlisle, Frederick, and York (each named for the communities that they led too). The town's name changed multiple times, eventually settling on Hanover, after Hannover, Germany, which honored the German heritage of many of the townspeople. The Borough had a population of approximately 900 when it was incorporated on March 4, 1815 (Hanover Chamber of Commerce 2014).

The provincial assembly of the Pennsylvania colony met on August 17, 1749 and officially established York County, partitioning the land from Lancaster County. Adams County was part of York County at this point, though there was some discrepancy as to which state this area belonged. Whether the land itself fell in Pennsylvania or Maryland was ultimately settled in 1768 with the drawing of the Mason-Dixon line, and the land officially became part of Pennsylvania (Hanover Chamber of Commerce 2014).

In January of 1800, Adams County was carved out of York County by the state legislature, making it the 26th of Pennsylvania's now 67 counties. Conewago Township was formally established in 1801, though it was



first settled in 1730 by the Lillys family. That family gave the township the native name of “Conewago,” which translated to “at the rapids.” As its Native American name indicates, Conewago Township is the home to multiple water sources. Little Conewago Creek forms the south and west boundaries of the township and McSherry or Plum Creek, flows northwest through the township into Little Conewago Creek. At the time of its establishment in 1801, the township had a population of just under 500 residents. Growth was slow; nearly 80 years later, the township had only 1,211 residents (Conewago Township 2015).

The first half of the 19th century showed continued agricultural presence in York County, but by the second half, residents were contributing to the area’s growing industrialization. Railroads, canals, and waterways increased the mobility of goods and people throughout the region, and Codorus Creek, which was navigable from York to the Susquehanna River, became paramount to exporting goods out of the region (York County 2017). As such, transportation networks began to extend out of York, enabling communities such as Hanover to grow and industrialize.

While Hanover and other parts of York County industrialized, Adams County was almost entirely rural for much of the 19th century. As late as 1860 Gettysburg and Abbottstown were the only two boroughs, with several small towns and villages comprising the remainder of the county (Adams County Historical Society 2017). McSherrystown, located in the center of Conewago Township, was only one well-developed street until after it was incorporated as a Borough in 1882 (Taylor 1886:235). As of 1900, the census still labeled 90% of Adams County’s population as “rural” (Adams County Historical Society 2017). It wasn’t until the 1950s that Adams County experienced a boom in both industry and population. Over the following fifty years the population of the county more than doubled, nearing 100,000 residents. By the 2000 census, 40% of the population was considered “urban,” an enormous shift over the last century. By percentage, Adams County was one of the four fastest-growing counties in the state as of 2006 (Adams County Historical Society 2017).

TRANSPORTATION

Before permanent settlements were established in the area that would become York and Adams Counties, traders’ and missionary routes crisscrossed the area, generally following trails initially utilized by indigenous peoples. Steam ferry transport across the Susquehanna became an important mode of transit in the early years of settlement as an alternative method of transportation. However, until the Susquehanna could be crossed with regularity, the ability to transport goods between eastern and western Pennsylvania remained difficult (Gibson 1886: 326).

Adams County’s first official road opened in 1742 and followed nearly the same route of what became the Gettysburg & York Pike (Taylor 1886: 55). However, it was not until 1792 that creating road systems that would accommodate growing wagon traffic were seriously considered. Over the next forty years, Pennsylvania chartered 220 companies to construct turnpikes, including several in the vicinity of the project: the York & Gettysburg Turnpike in 1804, the York & Maryland Line Turnpike in 1807, the Gettysburg & Petersburg Turnpike in 1807, the Hanover & Maryland Line Turnpike Road in 1808, and the Gettysburg & Black’s Tavern Turnpike in 1811 (Gibson 1886: 327-329; Taylor 1886: 55).



Hanover's early development was successful largely due to its beneficial location along well-traveled roads. The Monocacy Road was in constant use by settlers from western Maryland and Virginia. As the hub for five roads leading directly to cities in both Pennsylvania and Maryland, ease of transportation was a boon for those that chose to settle and form businesses in the area (Hanover Chamber of Commerce 2014) (Image 1).

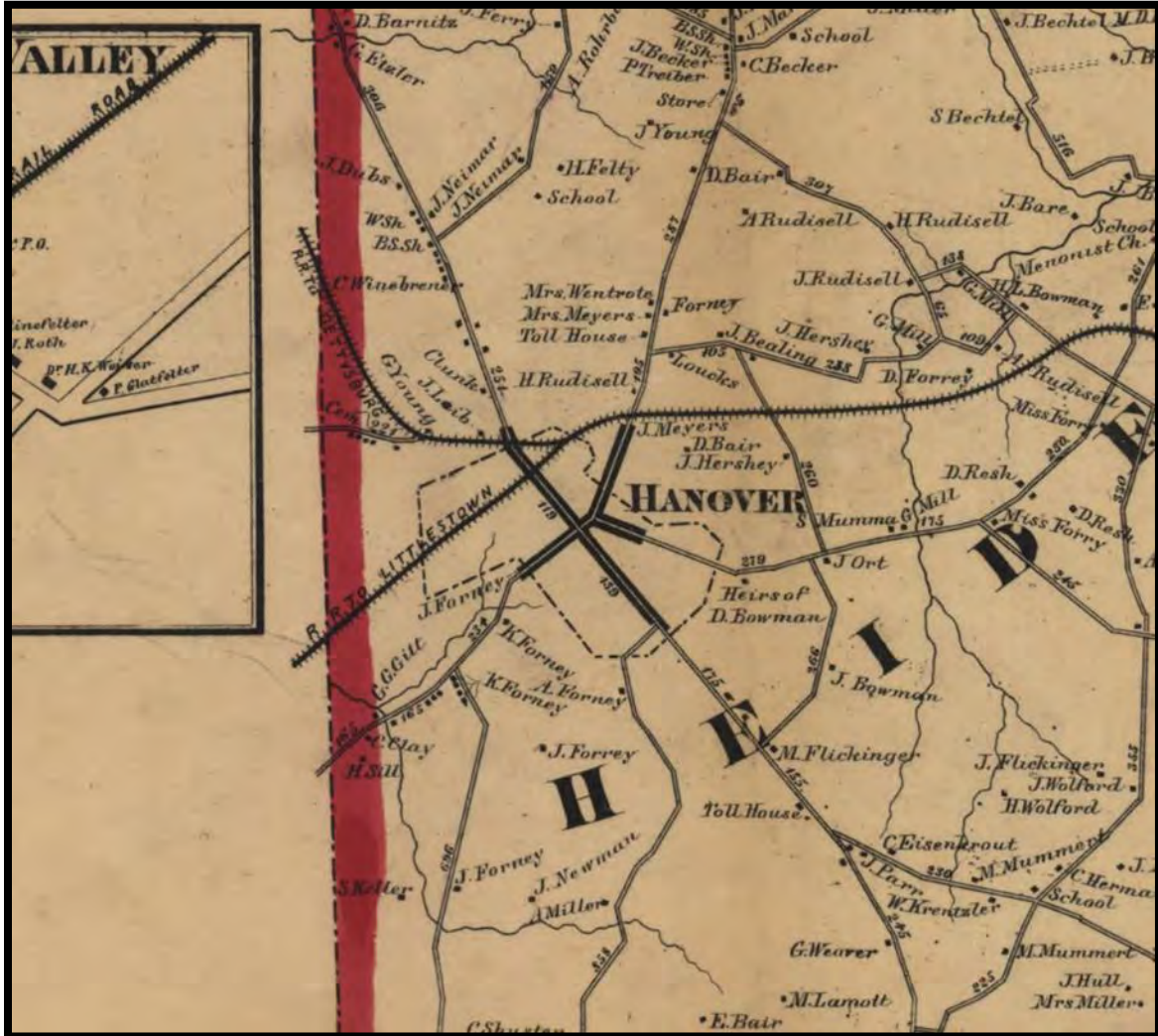


Image 1: Early roads around Hanover (Shearer 1860)

Railroad construction was also crucial to the development of the Hanover region. In 1829, construction of the Northern Central Railway began, which would eventually link Baltimore to upstate New York, traversing the entirety of Pennsylvania from north to south. The route traveled from Baltimore to York and beyond, with a stop at Hanover Junction, about 14 miles east of Hanover. In 1852, a line was constructed between Gettysburg and the Northern Central Railway at Hanover Junction. Known as both the Gettysburg Railroad and the Hanover Branch Railroad, this line provided a needed direct connection to Hanover (Raid 1996). Image 2 shows the network of railroads in the region by 1863, including the Hanover Branch Railroad/Gettysburg Railroad (it is labeled on the map as the Hanover R.R.). Traveling east, the line headed to Smiths Station, Porters Sideling, Jefferson Station, and finally Hanover Junction where it connected with



the Northern Central Railway, which led north to York and Harrisburg or south to Baltimore. Traveling west, the railroad went to Oxford and Gettysburg or branched off to Littlestown. This link to outlying cities catalyzed growth in Hanover, which had experienced a lull following the War of 1812 (Raid 1996). This railroad line traverses the eastern portion of the APE and is currently operating under CSX Transportation.

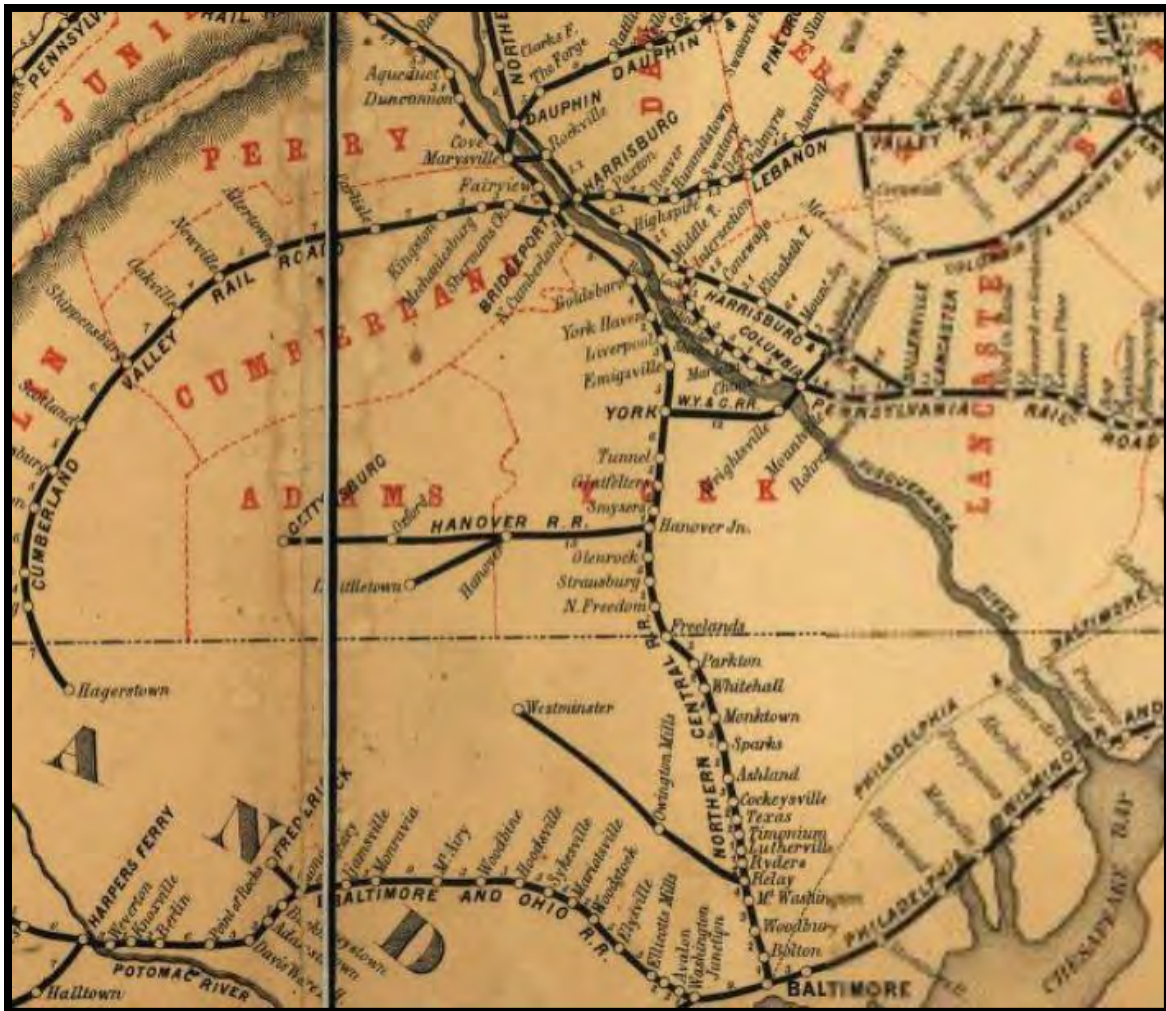


Image 2: Railway guide showing all railroads through the region, including the Hanover Branch Railroad – identified here as the “Hanover R.R.” – which is located within the APE (Barrington 1863)

The second railroad to be constructed in the region was the Hanover and York Shortline, completed in 1873. This line provided a direct route to York compared to the Hanover Branch Railroad, which required linking to the Northern Central Railway in Hanover Junction. Only four years later, in 1877, the Baltimore and Hanover Railroad was constructed. This line connected the Western Maryland Railroad to the Hanover and Gettysburg Railroad (as it was then called) via the Bachman Valley Railroad. This connection established a crucial link between Hanover and Baltimore and the three lines that comprised this route would eventually all be absorbed into the Western Maryland Railroad (Raid 1996). As Image 3 illustrates, Hanover by the late-19th century was an active trade center, with modern passenger and freight facilities that linked to all major cities in the region.

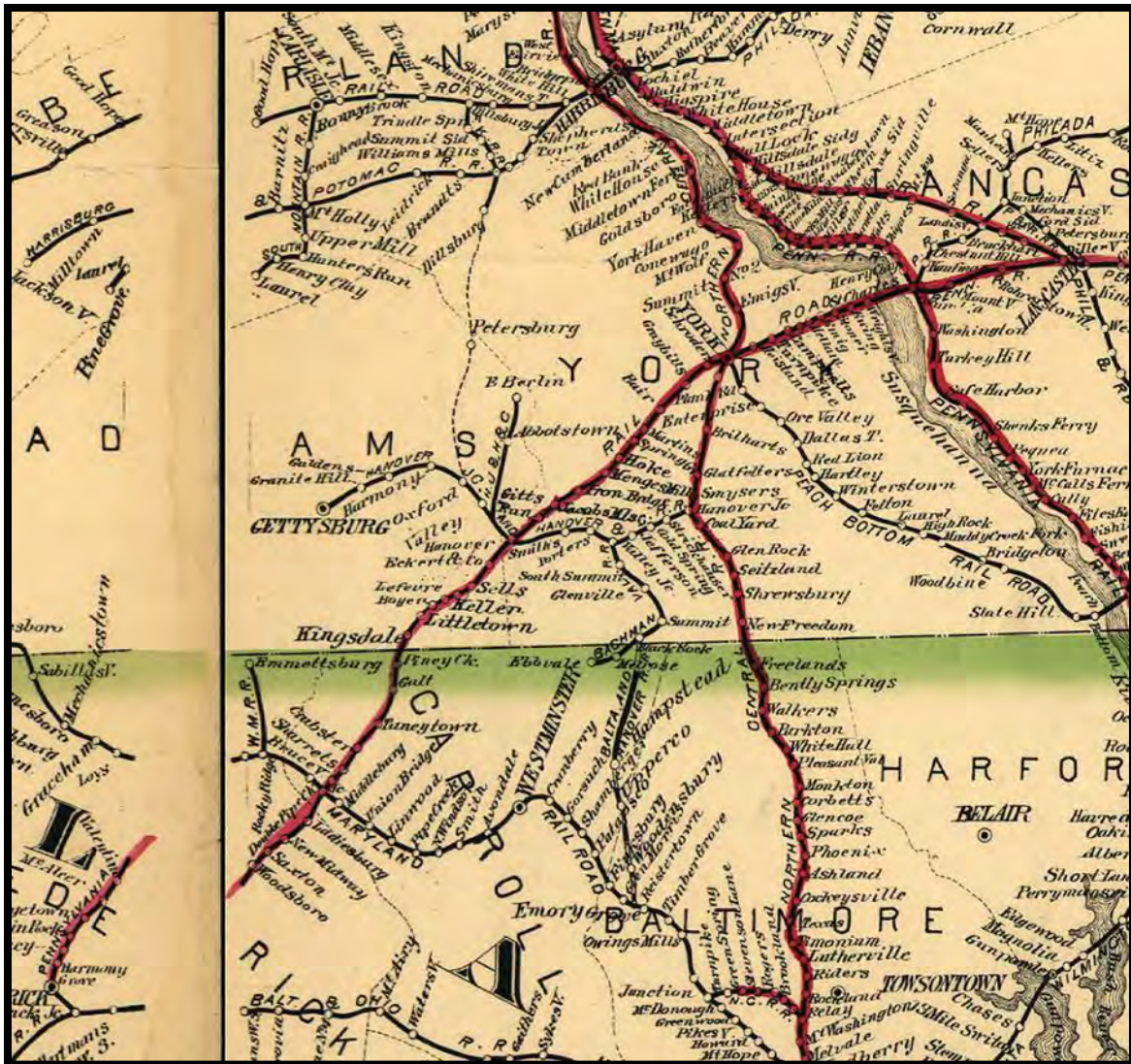


Image 3: Railway guide showing all lines through the region, including the former Hanover Branch Railroad – identified here as the “Hanover JC and Hanover & G.R.R.” – which is located within the APE (Barrington 1881).

Just as railroads had been key to Hanover’s 19th- and early 20th-century growth, the improvement and construction of vehicular roads for automobile transit in the 20th century allowed continued growth and modernization throughout the region. Image 4 is a 1915 map developed by the State Highway Department, depicting four major routes – Route 230, Route 231, Route 342, and Route 190 – converging in and radiating out of Hanover (PennDOT 1915). Throughout the 20th century, these major roads through Hanover stayed along roughly the same alignment. The biggest change to the region with regards to vehicular roadways was the construction of Interstate 83, less than 20 miles to the east. This highway was initially constructed in the 1950s and provided a major thoroughfare between Harrisburg and Baltimore. The mid-20th-century industrial boom in the Hanover region can be largely attributed to the growth of the trucking industry, made easier with the construction of the interstate highway system.

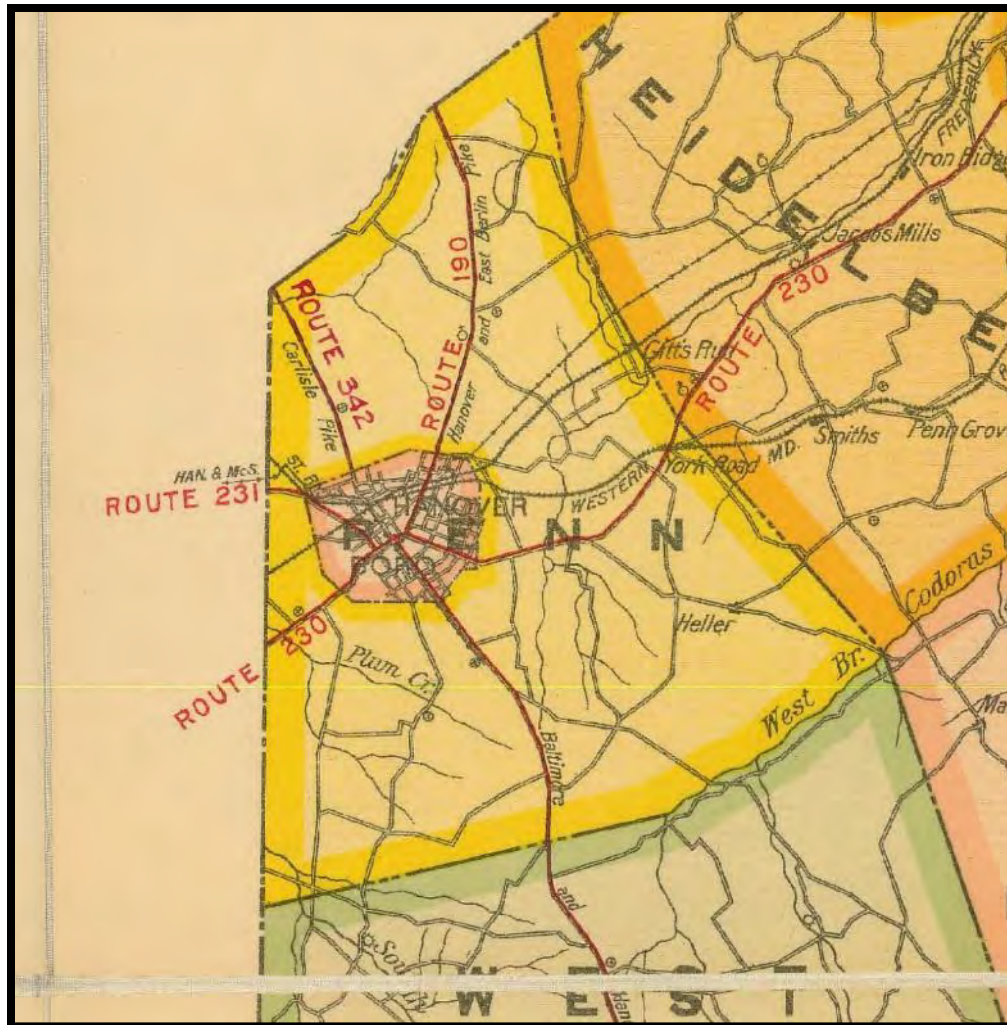


Image 4: Map of the public roads in in the vicinity of Hanover (PennDOT 1915)

INDUSTRY

Like many rural areas, the early industries in York and Adams counties were almost entirely related to agriculture. Much of area remained agricultural well into the 20th century, though growing residential and industrial demands starting in the mid-20th century have resulted in losses of regional farmland. The agricultural context for the region provides the following synopsis for this region:

Four historical systems characterized farming in the region. After settlement came a period of diversified small scale production that lasted from the mid-eighteenth century until about 1830. Between about 1830 and 1885, highly mechanized small farms combined livestock and crop production for new, mainly local and regional markets. Between about 1885 and 1940, the system reoriented to emphasize cannery crops, orchard products, and poultry farming. Between 1940 and 1960, more specialized, capital intensive and larger scale farming was accompanied by rapid loss of farms and greater reliance on off-farm income. (PHMC n.d.)



Agriculture dominated the rural areas, but in boroughs such as Hanover off-farm industries grew dramatically in the late 19th century. The rich agricultural lands surrounding Hanover led to the manufacture of farming implements and from there other industries developed, including planing mills, canning factories, and cigar manufacturers, which by 1886 employed more residents than any other industry (Gibson 1886: 588-589).

With the construction of railroad lines in the 19th century, economic wellbeing increased especially in Hanover Borough. Industries anxious to take advantage of Hanover's location pushed the city into a late-nineteenth and early-twentieth century economic boom. With emerging industries came a period of vibrant building construction. Hanover's population also more than doubled between 1870 and 1890 due both to economic fortune and an extension of the borough boundaries in 1887 (York County Economic Alliance 2015). Into the 20th century, residential neighborhoods began appearing and growing around the edges of the older parts of Hanover Borough in response to growing industry and the need to house a larger labor force.

Through the 20th century, manufacturing plants in York County continued to increase in numbers, though the focus of the product shifted from agricultural implements to foods. Today, many of York County workers are employed in manufacturing jobs and the county's top employers include UTZ Quality Foods and Snyder's-Lance, both of which are located near to Hanover.

Adams County's industrial growth was similar to that in York, but delayed. Early and sustained focus on the agricultural industry left Adams County behind neighboring counties who had been diversifying. In 1860, the county ranked well below York, Cumberland, and Franklin Counties in the strength of its local industry; though there were many flour and other mills, the number of industrial establishments, employees, and the value of the product was low. The post-Civil War industrial boom had a great effect on Adams County, particularly due to its proximity to the cities and boroughs of Harrisburg, York, and Hanover (Adams County Historical Society 2017).

By 1921, the three leading employers in Adams County were cigar, canning, and furniture factories. During the first half of the 20th century, the county ranked within the top ten wheat-producing counties in Pennsylvania. It also ranked within the state's top five producers of apples, peaches, and cherries (Adams County Historical Society). Goods and food production continued to play a major role in the economic livelihood of Adams County through the present day. Today, the top employers in Adams County include Clarks Shoes, Knouse Foods, and Hain Pure Protein and nearly 20% of the Adams County workforce work in manufacturing (ACOPD 2015).



SUMMARY OF FINDINGS

During November and December 2016, JMT completed the reconnaissance survey of the 3,390-acre APE. Every building 50 years old or older was included in this survey, including those that were previously surveyed and/or had previously been evaluated for inclusion to the National Register of Historic Places (NRHP).

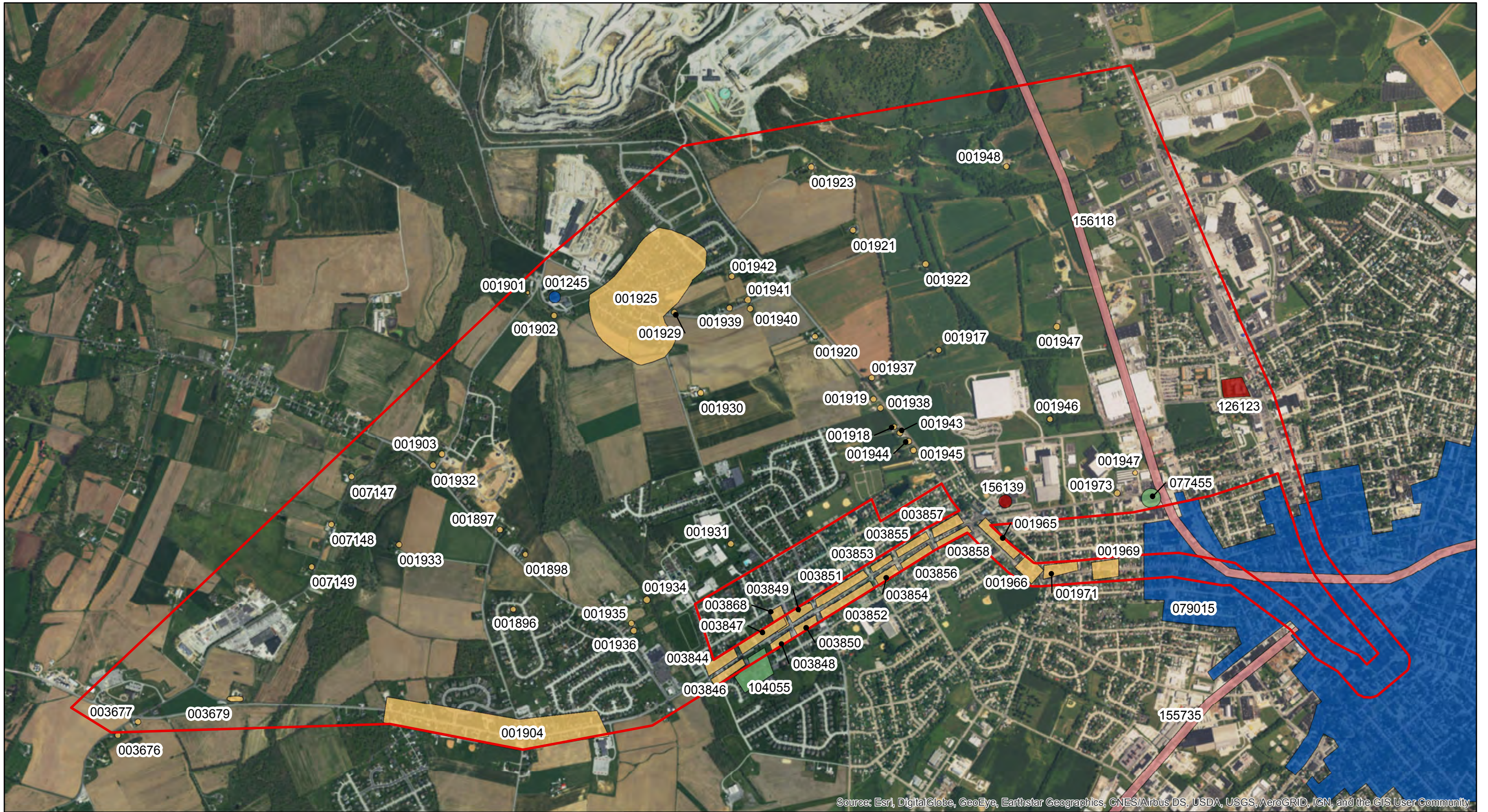
PREVIOUSLY SURVEYED RESOURCES

There are 69 previously surveyed resources within the APE (see Figure 3). Six of these had been previously evaluated for their eligibility to the NRHP.

- Listed in the NRHP:
 - Conewago Chapel (Key # 001254)
 - Hanover Historic District (Key # 079015)
- Eligible for the NRHP:
 - Hopkins Manufacturing Company (Key # 077455)
 - St. Joseph's Academy (Key # 104055)
- Not eligible for the NRHP:
 - Hanover Armory (Key # 126123)
 - Conewago Township Elementary School (Key # 156139)

Of the remaining 63 previously surveyed resources, 40 are individual buildings or farms, two are unevaluated historic districts, and 21 consist of block-size districts in McSherrystown Borough and along SR 116 in Conewago Township. Each of these block-size districts contain between three and 29 separate properties but are assigned only one SHPO Key Number. The following pages provide overviews of the two unevaluated historic districts and the 20 block-size districts.

Appendix B contains survey information, a photograph, and recommendations for each individual property 50 years old or older with a key number, including the 40 individual buildings or farms (those which were visible from the public right of way). The appendix also includes 377 individual properties within the unevaluated districts or block-size districts that were 50 years old or older.



Source: Esri, DigitalGlobe, GeoEye, Earthstar Geographics, CNES/Airbus DS, USDA, USGS, AeroGRID, IGN, and the GIS User Community



Figure 3: Previously Surveyed Resources

Eisenhower Drive Extension
Reconnaissance Survey Report

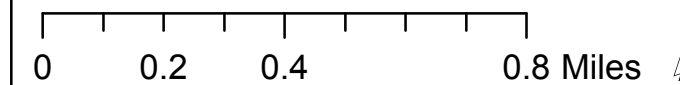
Key

- | | |
|----------|--------------|
| APE | Undetermined |
| Listed | Not Eligible |
| Eligible | Aggregate |

Source:

CRGIS Database 2017.
ESRI World Imagery 2017.

Scale:





Key # 001904, “Brushtown Village”

Brushtown is a collection of 19th- and 20th-century residential properties, with several mid-20th and late-20th century commercial properties scattered throughout. Brushtown appears on maps and atlases from these eras, depicted as two small concentrations of buildings along SR 116: one located near the intersection with Water Drive and the other near the intersection with Sunday Drive/Race Horse Drive. Many of the 19th and early 20th-century buildings remain; however, they have undergone significant physical alterations and the once-rural road has been infilled with mid- and late 20th-century residential and commercial development. The surrounding area is largely infilled with late 20th-century residential subdivisions. Brushtown does not appear in historical accounts of Conewago Township or Adams County, and does not appear to have any historical or physical significance. This resource does not appear to be potentially eligible for the National Register, no additional survey work is recommended. All individual buildings 50 years old or older have been documented and are included in Appendix B.



Brushtown Village, looking west from the eastern edge of the resource block (Google Earth).



Brushtown Village, looking east from the intersection of SR 116 and Sunday Drive (Google Earth).



Brushtown Village, looking west from the intersection of SR 116 and Sunday Drive (Google Earth).



Brushtown Village, looking southeast from the western edge of the resource block near Water Drive (Google Earth).



Key # 001925, “Edgegrove”

Edgegrove is a small community in the north-central section of the APE, consisting of a collection of dwellings ranging from the mid-19th century through the late 20th century. The oldest dwellings are situated along Edgegrove Road, with early 20th and mid-20th century dwellings on Wappler Drive and mid- to late-20th century dwellings on the streets to the north of Edgegrove Road. A large portion of the dwellings in the northern part of the community were constructed less than 50 years ago. Edgegrove appears on early maps and atlases as a small community that may have been associated with the growth of the Conewago Chapel; however, mid- and late-20th century growth has affected the setting and feeling of the community. The replacement of materials and construction of additions and infill properties has also affected the physical integrity of the area. JMT does not recommend this resource potentially eligible for the National Register. All individual properties within the community that are 50 years old or older have been documented and are included in Appendix B.



19th-century dwellings on Edgegrove Road, looking northwest.



20th-century dwellings on Wappler Drive, looking southeast towards Church Street.



Late 20th-century dwellings on Locust Drive, looking southwest towards Oak Drive.



Mid- and late 20th century dwellings on Evergreen Drive near the intersection with Maple Drive.



Conewago Township Blocks

The following four resources are block-size resources that encompass groups of buildings around several intersections. The photographs provided show overall views of these resources, and documentation of each individual property 50 years old or older within these resources is provided in Appendix B (sorted by Key Number and address).

Key # 001965



Key # 001956, looking northwest from the southern end of the block at Delone Avenue.



Key # 001956, looking southeast from the northern end of the block at West Elm Street.



Key # 001966



Key # 001966, looking east at the north side of 3rd Street at the intersection at Washington Street.



Key # 001966, looking northwest at the north side of 3rd Street at the intersection at Washington Street.



Key # 001966, looking northwest at the south side of 3rd Street near the intersection at Washington Street.



Key # 001966, looking southeast at the south side of 3rd Street near the intersection at Washington Street.



Key # 001969



Key # 001969, looking southeast at the south side of 3rd Street at Madison Street.



Key # 001969, looking northeast at the north side of 3rd Street at Madison Street.



Key # 001969, looking northwest at the north side of 3rd Street at Jackson Street.



Key # 001969, looking southwest at the south side of 3rd Street at Jackson Street.



Key # 001971



Key # 001971, looking northwest at the north side of 3rd Street at Jefferson Street.



Key # 001971, looking northeast at the north side of 3rd Street at Jefferson Street.



Key # 001971, looking southeast at the south side of 3rd Street at Jefferson Street.



Key # 001971, looking southwest at the south side of 3rd Street at Jefferson Street.



McSherrystown Borough Blocks

McSherrystown was established by Patrick McSherry in 1765, two years after he purchased a tract of land from Digge's Choice. It was initially platted as a concentration of sixty lots: thirty north and thirty south along a central east-west road. It was long considered just a western addition to Hanover, but as lots were added on parallel streets, the community was eventually incorporated into a Borough in 1882 (Taylor 1886:235). The oldest dwellings are located on SR 116, the original main road through town, as well as the parallel streets closest to the main road. Mid- and late-20th century dwellings are located on the streets furthest from SR 116. The Borough is primarily residential, with only a few commercial buildings scattered throughout the community. There are several religious properties and two school buildings associated with the Catholic church. The integrity of the buildings varies from highly altered to largely intact, though few buildings retain all of their original designs or materials. Due to its long history as a planned community and the general cohesion of the vernacular architectural styles found throughout the borough, additional research is warranted. None of the individual blocks recorded in CRGIS are recommended potentially eligible on their own; however, JMT recommends additional study of McSherrystown Borough to determine its potential eligibility for the National Register as a historic district.

The following photographs portray the block-size historic resources in the portion of the APE located within the Borough of McSherrystown. Each property 50 years old or older within these blocks was also recorded, and the results and recommendations of the individual properties are provided in Appendix B (organized by Key Number and Address).

Key # 003844



Looking northeast along Main Street from Front Street.



Looking northeast along Main Street towards 1st Street.



Key # 003846



Looking east along Main Street from Front Street.

Key # 003847



Looking northeast along Main Street from 1st Street.

Key # 003848



Looking east along Main Street from Academy Street.

Key # 003849



Looking northeast along Main Street from 2nd Street.



Key # 003850



Looking east along Main Street from 2nd Street.

Key # 003851



Looking northeast along Main Street from 3rd Street.

Key # 003852



Looking east along Main Street from 3rd Street.

Key # 003853



Looking west along Main Street from 5th Street.



Key # 003854



Looking east along Main Street from 4th Street.

Key # 003855



Looking northeast along Main Street from 5th Street.

Key # 003856



Looking southwest along Main Street from 6th Street.

Key # 003857



Looking northeast along Main Street from 6th Street.



Key # 003858

Key # 003868



Looking east along Main Street from 6th Street.



Looking northwest along 2nd Street from Main Street.



NEWLY SURVEYED RESOURCES

The reconnaissance survey resulted in the identification of 234 individual properties 50 years old or older, one residential historic district, and one linear historic district that had not be previously surveyed according to the files of the PA SHPO. The following pages provide a brief overview and several photographs for the residential historic district and the linear historic district. Survey documentation, photographs, and recommendations for each individual property is provided in Appendix C.

Mid-20th Century Residential District

In the eastern section of the APE is a small, mid-20th-century residential development, primarily built between ca. 1960 and 1970 (NETR 1968; USDA 1957 and 1971). The community is organized around four roads: two perpendicular roads and two parallel curved roads. The dwellings all share similar site characteristics and related architectural styles, though they are typical of mid- to late-20th century suburban residential communities. This development was not the first suburban residential development planned in the outskirts of Hanover, does not possess distinct planning or architectural characteristics that would set it apart from other residential developments planned and constructed around this time or in this region. During a site visit, JMT coordinated with the PennDOT District 8-0 Cultural Resources Professional to determine the level of documentation required for this resources. As discussed, JMT treated this community as a single resource and took photographs of the neighborhood as a whole. JMT did not document each individual property. Photographs below show the general characteristics of the neighborhood. No entries are provided in Appendix C.



View looking east along Kuhn Drive, from the intersection with High Street.



View looking north along Keith Drive, from north of the intersection with Kuhn Drive.



View looking southeast along Shafer drive, from east of the intersection with High Street.



View looking southwest along High Street at the intersection with Keith Drive.



Gettysburg Railroad

Traveling through the eastern portion of the APE is the former Gettysburg Railroad. Constructed in 1858, this line connected Gettysburg to the Hanover Branch Railroad, which had been constructed in 1852 between the Northern Central Railway at Hanover Junction and Hanover. After construction of the Gettysburg Railroad, the line was known as the Hanover Junction, Hanover & Gettysburg Railroad. This line provided an important link for Gettysburg and Hanover to the region's larger markets, including York, Harrisburg, and Baltimore. Based on preliminary research, the Gettysburg Railroad also played an important role during and after the Civil War. As the only railroad to and from Gettysburg, it both delivered soldiers to camp and transported wounded soldiers away to regional hospitals. On November 18, 1869, the railroad transported President Lincoln to Gettysburg where, the next day, he delivered his *Gettysburg Address*. Branches and connections were added during the remaining decades of the 19th century, and the line was eventually absorbed into the Western Maryland Railroad network in the early 20th century.

The Gettysburg Railroad has not been surveyed or evaluated for its eligibility to the National Register. A PHMC Aggregate Key Number (# 156118) is assigned to the route, which encompasses all of the Western Maryland Railroad network. As part of the Eisenhower Drive Extension project, JMT proposes a survey and determination of eligibility of the Gettysburg Railroad between Gettysburg and Hanover. No major built features of the portion of the railroad within our APE were visible from the public right of way. No photographs were taken. The following images from Google Street View provide an overall view of the two railroad crossings within the APE.



Looking north along the former Gettysburg Railroad, where it crosses Kindig Lane.



Looking south along the former Gettysburg Railroad, where it crosses Kindig Lane.



Looking north along the former Gettysburg Railroad, where it crosses Elm Avenue.



Looking south along the former Gettysburg Railroad, where it crosses Elm Avenue.



RESULTS AND RECOMMENDATIONS

JMT's recommendations for further study are based on the historic context provided in this report and the National Park Service's Bulletin, "How to Apply the National Register Criteria for Evaluation."

PREVIOUSLY SURVEYED RESOURCES

Regarding the six previously evaluated resources, JMT recommends that the existing eligibility statuses remain. The Conewago Chapel (Key # 001254) and the Hanover Historic District (Key # 079015) have not undergone changes that jeopardize their integrity or significance as National Register-listed resources. The Hopkins Manufacturing Company (Key # 077455) and the St. Joseph's Academy (Key # 104055) resources also appear to retain integrity to remain eligible for listing in the National Register. In the next phase of resource identification, JMT recommends PHRS update forms for both resources, as neither have been updated in the last five years. The Hanover Armory (Key # 126123) and the Conewago Township Elementary School (Key # 156139) were both determined not eligible for the National Register. To the knowledge of JMT, no additional information has become available that would require the reevaluation of either of these resources.

There were 63 additional resources in the Survey Area with assigned Key Numbers. JMT recommends 14 of these resources be evaluated for their eligibility to the National Register of Places. Thirteen of these resources are farms or farmsteads that had been surveyed in 1978 but had never been evaluated. Based on what was visible from the right-of-way or from aerial photographs, these farms and farmsteads retain a historic dwelling, barn, and two or more domestic or agricultural buildings and should be evaluated within the context of the "York-Adams Diversified Field Crops, Cannery Crops, and Livestock Region." The one remaining resource formerly contained a dwelling that was documented in 1978; the dwelling no longer stands, but the ca. 1955 industrial property, known as EMECO, possess integrity and architectural characteristics that are worthy of additional study.

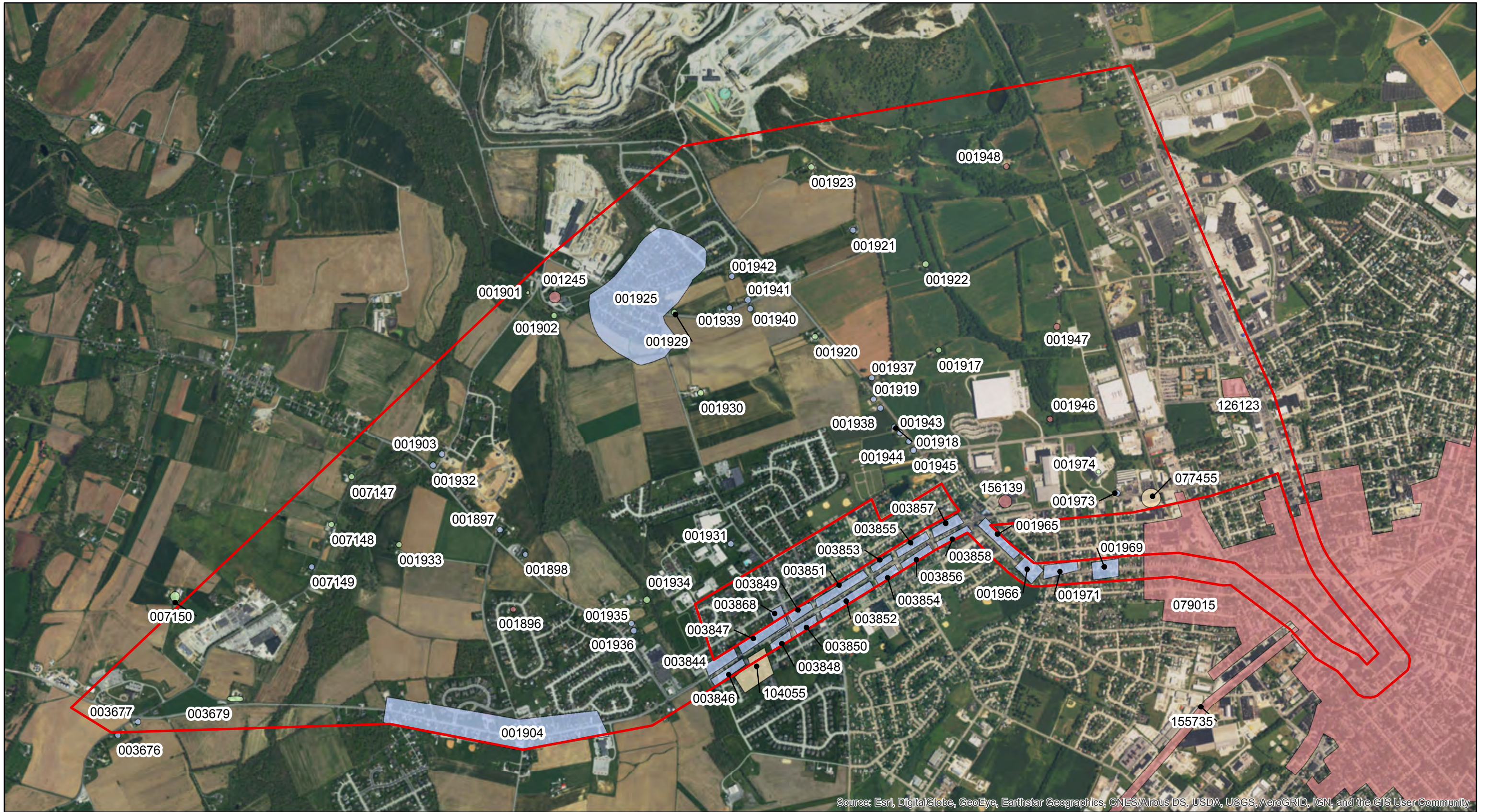
Neither of the unevaluated historic districts, Brushtown Village (Key # 001904) or Edgegrove (Key # 001905), are recommended for further study. None of the block-size resources within the APE that are recorded in CRGIS are recommended for further study. None of the 377 individual properties surveyed within these historic districts or block-size resources are recommended for further study as individual buildings; however, JMT does recommend an evaluation of the Borough of McSherrystown, of which several of the block-size resources are part (Key numbers 003844, 003846-58, 003868).



Table 1: Previously Surveyed Historic Resources Recommended for Additional Research

Key Number	Resource Name / Address	Previous DOE	Recommended DOE	Recommended HRSF
077455	Hopkins Manufacturing Company	Eligible	Eligible	Update
104055	St. Joseph's Academy	Eligible	Eligible	Update
1901	400 Chapel Rd (Farm)	Undetermined	Additional Research Needed	Full Form
1917	301 Oxford Ave (Farm)	Undetermined	Additional Research Needed	Full Form
1920	Oxford Ave (Farm)	Undetermined	Additional Research Needed	Full Form
1922	539 Oxford Ave (Keagy Farm)	Undetermined	Additional Research Needed	Full Form
1923	687 Oxford Ave (Farm)	Undetermined	Additional Research Needed	Full Form
1929	810 Edgegrove Rd (Farmstead)	Undetermined	Additional Research Needed	Full Form
1930	509 Church St (Farm)	Undetermined	Additional Research Needed	Full Form
1933	326 Sunday Dr (Farm)	Undetermined	Additional Research Needed	Full Form
1934	3588 Centennial Rd (Farmstead)	Undetermined	Additional Research Needed	Full Form
1974	EMECO, 805 W Elm Ave	Undetermined	Additional Research Needed	Full Form
3679	5200 Hanover Rd (Farm)	Undetermined	Additional Research Needed	Full Form
7147	600 Bender Rd (Farm)	Undetermined	Additional Research Needed	Full Form
7148	485 Bender Rd (Farm)	Undetermined	Additional Research Needed	Full Form
7150	100 Bender Rd (Farm)	Undetermined	Additional Research Needed	Full Form
Multiple	McSherrystown Historic District	Undetermined	Additional Research Needed	Full Form

See Figure 4 for a map of JMT's recommendations for previously surveyed resources. JMT recommends that the remaining previously surveyed, unevaluated resources are not eligible for the National Register and should be documented with the SHPO's Historic Resource Survey Short Form. Refer to Appendix B for survey information, photographs, and recommendations for each previously surveyed property within the APE.



Source: Esri, DigitalGlobe, GeoEye, Earthstar Geographics, CNES/Airbus DS, USDA, USGS, AeroGRID, IGN, and the GIS User Community



Figure 4: Recommendations for Previously Surveyed Resources

Eisenhower Drive Extension
Reconnaissance Survey Report

Key

- APE
- HRSF Recommendations**
- Full
- None
- Abbreviated
- Update

Source:

ESRI World Imagery 2017.

Scale:

0 0.2 0.4 0.8 Miles





NEWLY SURVEYED RESOURCES

JMT surveyed 234 individual properties and one mid-20th century neighborhood that are 50 years old or older within the APE. JMT recommends six resources undergo additional research and evaluation to determine their eligibility for inclusion in the National Register. This includes the ca. 1950 Utz Potato Chip Factory building, a ca. 1860 manufacturing building along the railroad, the ca. 1940 Delone Catholic High School, and two farms. JMT also recommends the completion of a full HRSF for the former Gettysburg Railroad from Gettysburg to Hanover.

Table 2: Newly Surveyed Historic Resources Recommended for Additional Research

Key Number	Resource Name / Address	Recommended DOE	Recommended HRSF
Utz Potato Chip Factory	861 Carlisle St	Additional Research Needed	Full Form
Industrial Building	570 Elm Ave	Additional Research Needed	Full Form
Farm	5955 Hanover Rd	Additional Research Needed	Full Form
Farm	225 N Oxford Ave	Additional Research Needed	Full Form
Delone Catholic High School	140 S Oxford Ave	Additional Research Needed	Full Form
Gettysburg Railroad	Currently CSX right-of-way	Additional Research Needed	Full Form

See Figure 5 for a map of the newly surveyed historic resources recommended for additional research. The remaining resources do not appear to possess the characteristics, integrity, or historical significance required for consideration under the National Register criteria for evaluation. Refer to Appendix C for survey information, photographs, and recommendations for each newly surveyed property within the APE.

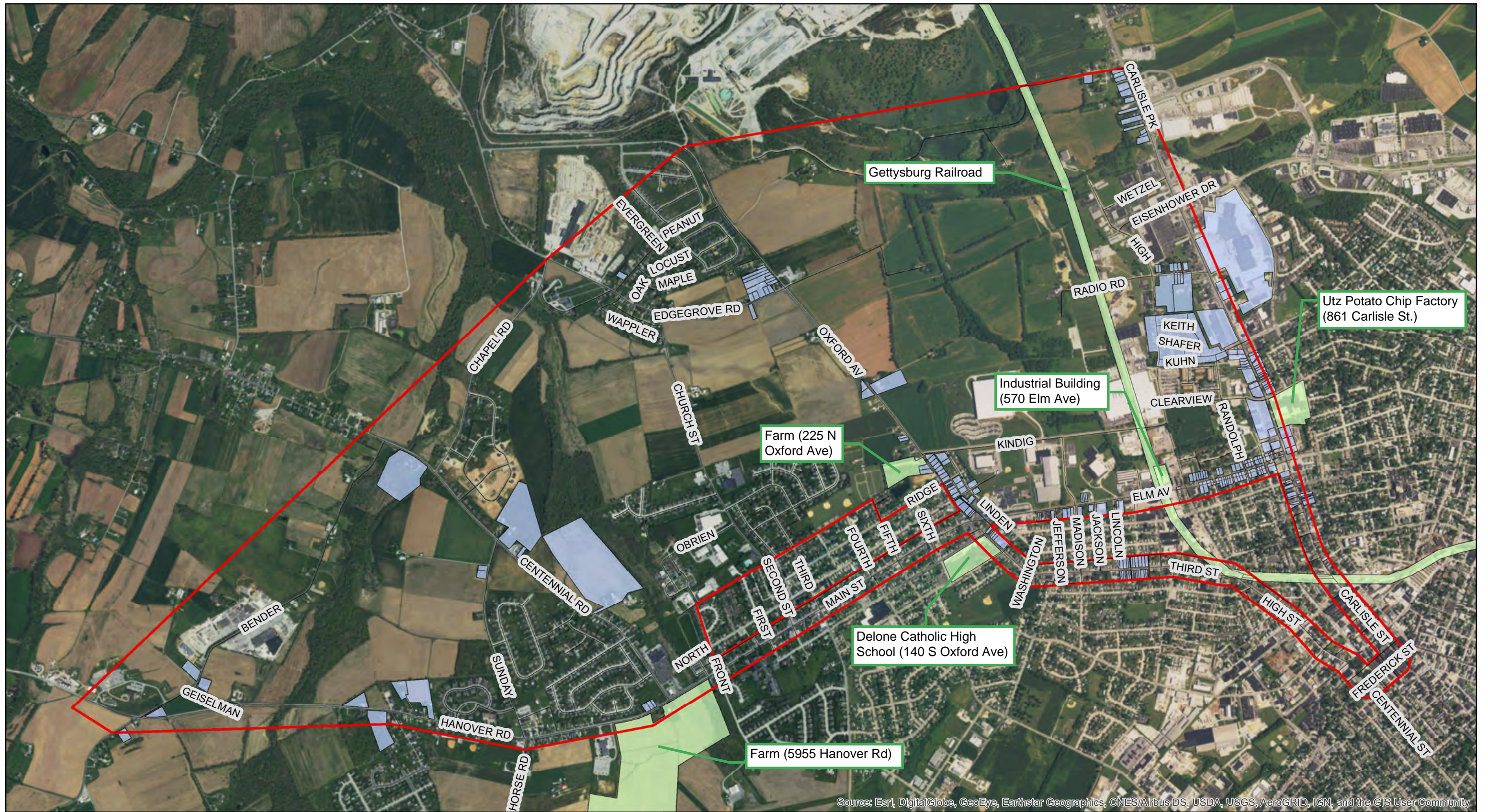


Figure 5: Recommendations for Newly Surveyed Resources

Eisenhower Drive Extension
Reconnaissance Survey Report

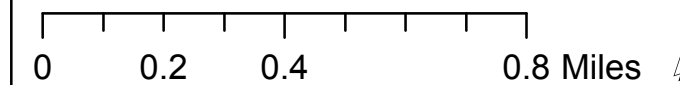
Key

- APE
- Full HRSF
- Abbreviated HRSF

Source:

CRGIS Database 2017.
ESRI World Imagery 2017.

Scale:





BIBLIOGRAPHY

Adams County Historical Society

2017 "History of Adams County." Online at: <https://www.achs-pa.org/about-us/history-of-adams-county>, accessed January 3, 2017.

Adams County Office of Planning and Development (ACOPD)

2015 "Adams County Profile," October 27, 2015. Online at: https://issuu.com/acopd/docs/ac_profile_2015, accessed December 28, 2016.

Barrington, W.

1863 "New railway guide containing all the rail roads in Pennsylvania & N. Jersey with portions of New York, Ohio, Maryland & Virginia." Map. Philadelphia: W. Barrington. Online at Library of Congress: <http://www.loc.gov>, accessed January 12, 2017.

1881 "New railway map and guide of New York, Pennsylvania and New Jersey with parts of adjoining states and Canada." Map. Philadelphia: W. Barrington. Online at Library of Congress: <http://www.loc.gov>, accessed January 12, 2017.

Conewago Township

2015 "About Us." Online at http://www.conewagotwp.org/?page_id=6, accessed January 30, 2017.

Gibson, John, Ed.

1886 *History of York County Pennsylvania*. Chicago: F.A. Battey Publishing Co., 1886.

Hanover Chamber of Commerce

2014 "Hanover's History." Online at: <http://hanoverchamber.com/wp-content/uploads/2014/10/HanoversHistory.pdf>, accessed December 28, 2016.

Lake, D.J., C.E.

1872 "Atlas of Adams Co. Pennsylvania." Map. Philadelphia: I.W. Field & Co. Available online: <http://www.historicmapworks.com/Atlas/US/7082/>, accessed January 12, 2017.

Nationwide Environmental Title Research, LLC (NETR)

1968 Aerial Photograph. Search: Hanover, PA. Year: 1968. Available online: <http://www.historicaerials.com/>, accessed January 12, 2017.

Pennsylvania Department of Transportation (PennDOT)

1915 "Map of the Public Roads in York County, Pennsylvania." Map. Harrisburg: State Highway Department, June 1915. Available online: http://www.dot7.state.pa.us/BPR_PDF_FILES/MAPS/Type_10_GHS_Historical_Scans/York_1915.pdf, accessed January 12, 2017.



Pennsylvania Historical and Museum Commission (PHMC)

- n.d. "York-Adams Diversified Field Crops, Cannery Crops, and Livestock, 1750-1960." Report for the *Agricultural Resources of Pennsylvania* context. Harrisburg, PA: Bureau for Historic Preservation.
- 2014 "How to Complete the Pennsylvania Historic Resource Survey Form." Harrisburg, PA: Bureau for Historic Preservation.

Raid, B.

- 1996 "Hanover Historic District," National Register of Historic Places Nomination Form.

Shearer, William Otis and D.J. Lake

- 1860 "Shearer's map of York County, Pennsylvania." Map. Philadelphia: W.O. Shearer & D.J. Lake, 1860. Online at Library of Congress: <http://www.loc.gov>, accessed January 12, 2017.

Taylor, W., Pub.

- 1886 *History of Cumberland and Adams Counties, Pennsylvania*. Chicago: Warner, Beers & Co, 1886.

United States Department of Agriculture (USDA)

- 1957 Aerial Photograph. County ID: ach; Roll ID: 6r; Photo # 28. Produced by: USDA Commodity Stabilization Service. Contractor: Pennsylvania Aerial Surveys, Inc., September 25, 1957. Online at PennPilot, <http://www.pennpilot.psu.edu/>, accessed January 12, 2017.
- 1971 Aerial Photograph. County ID: ach; Roll ID: 3mm; Photo # 199. Produced by: USDA Agricultural Stabilization and Conservation. Contractor: Keystone Aerial Surveys, Inc., August 13, 1971. Online at PennPilot, <http://www.pennpilot.psu.edu/>, accessed January 12, 2017.

York County

- 2017 "York County History." Online at <https://yorkcountypa.gov/about-york-county/york-county-history.html>, accessed January 23, 2017.

York County Economic Alliance

- 2015 "Penn Township & Hanover Borough Community Profile." Online at: http://mainstreethanover.org/uploads/Hanover_Community_Profile_2015.pdf, accessed December 28, 2016.



APPENDIX A: QUALIFICATIONS OF RESEARCHERS



LINDSEY ALLEN

Senior Architectural Historian, Project Manager

Ms. Allen has a successful track record completing a variety of Cultural Resource Management projects and exceeds the qualifications for Architectural Historian under the standards set forth by the Secretary of the Interior. Her experience includes a wide range of professional and academic experiences relating to architectural history, transportation planning, public consultation, and neighborhood planning. She has prepared National Register Nominations, Historic Resource Surveys, Determination of Eligibility Reports, Determination of Effect Reports, Section 4(f) Evaluations, and Memoranda of Agreement.

Education

BA / Architecture & Urbanism /
Smith College / 2008
MS / Historic Preservation /
University of Pennsylvania /
2010

Years of Experience

7

Professional Experience

Environmental & Cultural Resources Open End Contract, PennDOT Bureau of Project Delivery, Statewide: *Cultural Resource Professional*. Ms. Allen serves as an on-call Cultural Resources Professional for PennDOT. Tasks include completing the cultural resource portion of scoping forms, determining the level of cultural resource effort necessary for projects, reviewing consultant scopes and products, and submitting findings to the Federal Highway Administration (FHWA) and the Pennsylvania Historical and Museum Commission. She is also responsible for preparing determinations of eligibility and determinations of effect, as well as coordinating consulting parties and public involvement. Ms. Allen has provided these services in-house for PennDOT Districts 3-0, 4-0, and 5-0.

Design and Misc. Services Open-End Contract, PennDOT Bureau of Public Transit, Statewide: *Cultural Resource Professional*. Ms. Allen provides technical expertise on a variety of Section 106 and Section 4(f) projects, including the review of eligibility forms and effect determinations, coordination of consulting party outreach, agreement documents, and the completion of additional tasks as requested through the open-end contract.

Historic Preservation Services (HARB Support), City of Reading, PA: *Architectural Historian*. Ms. Allen provided QA/QC and technical support for the architectural survey of two historic districts in downtown Reading, Pennsylvania. Specifically, Ms. Allen assisted with the coordination and completion of the historic resources survey of 1200 resource in two local historic districts. The survey was completed using a portable survey application. **JMT is also providing consultant services to Reading's Historic Architectural Review Board.**

SR 0222-28M Roadway Project, Berks County, PennDOT District 5-0: *Senior Architectural Historian*. Ms. Allen is managing all cultural resource tasks to satisfy Section 106 requirements for the proposed roadway project, including identifying and evaluating historic resources, consulting party coordination, and determination of effects. Thus far, Ms. Allen has overseen the completion of seven Pennsylvania Historic Resource Survey forms for individual properties and a large rural agricultural historic district.

Local Bridge Program Management Open End, Districtwide, PennDOT District 6-0: *Cultural Resource Professional*. Ms. Allen served as an on-call cultural resource professional to assist District 6-0 in the successful management of their Local Bridge Program. **Tasks included attending project scoping's, preparing Pennsylvania Historic Resource Survey (PHRS) Forms and Determinations of Effects Memorandum, and coordinating consulting party and public involvement.**

SR 0230-030, North Market Street Bridge over Conoy Creek, Lancaster County, PennDOT District 8-0: *Senior Architectural Historian*. JMT provided the technical expertise to complete the Section 106 compliance for a bridge project in downtown Elizabethtown, PA. Ms. Allen worked closely with the JMT design team to produce a Rehabilitation Feasibility Analysis Report and a Determination of Effect Report. She worked with the PennDOT Cultural Resource Professional to coordinate public involvement and develop mitigation measures for the anticipated adverse effects to the historic bridge and the surrounding historic district.



AMANDA MULLENS CHAIT

Architectural Historian

Ms. Mullens Chait is an Architectural Historian with experience in cultural resource management and historic preservation. She meets the qualifications for Architectural Historian under the standards set forth by the Secretary of the Interior. Ms. Mullens Chait has experience working on historic preservation and cultural resources projects for a variety of state and local clients. Her work focuses primarily on the research, survey, and documentation of historic above ground resources with an understanding of Section 106, and state and federal documenting regulations. Cultural resource projects include large-scale community reconnaissance surveys, historic resource identification for Section 106 projects, and FCC compliance cultural resources work.

Education

BA / American Studies / The
College of William & Mary /
2009
MS / Historic Preservation /
Columbia University / 2013

Years of Experience

4

Professional Experience

Inventory of Historic and Architecturally Significant Sites, Perth Amboy, New Jersey – *Architectural Historian*. Project involved completing a reconnaissance survey of the city to identify potentially eligible historic resources 50 years old or older. Responsibilities included completing the citywide survey and assisting in drafting the final report including a management summary, project description, methodology and findings which will be submitted to the city Historic Preservation Commission. 2016

Reconnaissance Historic Resource Survey, Bloomfield, New Jersey – *Architectural Historian*. Project involved completing a reconnaissance survey to identify potentially eligible historic resources and to determine resources worthy of: future intensive level surveys, planning priorities and federal and local designation. Responsibilities included completing the citywide survey and assisting in drafting the final report including a historic context, methodology and findings was submitted to the town. 2016

Historic Resources Reconnaissance Survey, E00187, Adams County, Pennsylvania – *Architectural Historian*. Project involves completion of an alternatives study to improve traffic and safety conditions in the greater Hanover, Penn. region. Responsibilities included completing a large reconnaissance survey to identify potentially eligible historic buildings and districts, including the documentation of over 850 urban and rural resources. This project is ongoing.

Historic Resources Reconnaissance Survey, E03483, Harrisburg, Dauphin County, Pennsylvania – *Architectural Historian*. Project involves reconstruction and widening of SR 83 Section 3 in Harrisburg, Penn. Responsibilities include completing a large reconnaissance survey to identify potentially eligible historic buildings and districts, conducting background research on the area, and drafting reports and recommendations. This project is ongoing.


Downingtown Train Station Cultural Resources, E02871, PennDOT BPT, Chester County, Pennsylvania – *Architectural Historian*. The project involves the construction of a new train station in Downingtown, Pennsylvania along with an associated parking lot. Responsibilities included the research and documentation for a Pennsylvania Historic Resource Survey Form, and assisting in the preparation of the Memorandum of Agreement, Section 4(f) Report and mitigation requirements for the project. 2016-17


Frogtown Road Bridge Rehabilitation, E03033, PennDOT, Lancaster County, Pennsylvania – *Architectural Historian*. Responsibilities included survey, research, documentation, completion and submission of a Historic Resource Survey Form for an historic structure near the site of the bridge project. Completed and submitted forms in compliance with Section 106 requirements. 2016





APPENDIX B: PREVIOUSLY SURVEYED RESOURCES





KEY NO.	ADDRESS	MUNICIPALITY	COUNTY
001254		Conewago	Adams
RESOURCE NAME	HISTORIC USE	ARCH. STYLE	DOC
Conewago Chapel	Religion- Religious Structure	Mixed	1787
NR TYPE.			
Building			
NR DETERM.			
Listed			
NR RECO.			
Listed			
HRSF RECO.			
None			

KEY NO.	ADDRESS	MUNICIPALITY	COUNTY
077455	600 Elm Ave	Hanover	York
RESOURCE NAME	HISTORIC USE	ARCH. STYLE	DOC
Hopkins Manufacturing Company	Industry- Manufacturing	Italianate	1892
NR TYPE.			
Building			
NR DETERM.			
Eligible			
NR RECO.			
Eligible			
HRSF RECO.			
Update			

KEY NO.	ADDRESS	MUNICIPALITY	COUNTY
104055	50 Academy St	McSherrystown	Adams
RESOURCE NAME	HISTORIC USE	ARCH. STYLE	DOC
St. Joseph's Academy	Religion- Church School	Mixed	ca. 1950
NR TYPE.			
Building			
NR DETERM.			
Eligible			
NR RECO.			
Eligible			
HRSF RECO.			
Update			


KEY NO.	ADDRESS	MUNICIPALITY	COUNTY
001901, 1902	400 Chapel Rd	Conewago	Adams
RESOURCE NAME	HISTORIC USE	ARCH. STYLE	DOC
Farm	Domestic- Single Dwelling	Georgian	ca. 1836
NR TYPE.			
District			
NR DETERM.			
Undetermined			
NR RECO.			
More research needed			
HRSF RECO.			
Full			


KEY NO.	ADDRESS	MUNICIPALITY	COUNTY
001917	301 Oxford Ave	Conewago	Adams
RESOURCE NAME	HISTORIC USE	ARCH. STYLE	DOC
Farm	Domestic- Single Dwelling		ca. 1850
NR TYPE.			
District			
NR DETERM.			
Undetermined			
NR RECO.			
More research needed			
HRSF RECO.			
Full			


KEY NO.	ADDRESS	MUNICIPALITY	COUNTY
001920	Oxford Ave	Conewago	Adams
RESOURCE NAME	HISTORIC USE	ARCH. STYLE	DOC
Farm	Domestic- Single Dwelling	Other	ca. 1870
NR TYPE.			
District			
NR DETERM.			
Undetermined			
NR RECO.			
More research needed			
HRSF RECO.			
Full			




KEY NO.	ADDRESS	MUNICIPALITY	COUNTY
001922	539 Oxford Ave	Conewago	Adams
RESOURCE NAME	HISTORIC USE	ARCH. STYLE	DOC
Keagy Farm (Kagy)			ca. 1800
NR TYPE.	Resource not visible from public right of way		
District			
NR DETERM.			
Undetermined			
NR RECO.			
More research needed			
HRSF RECO.			
Full			

KEY NO.	ADDRESS	MUNICIPALITY	COUNTY
001923	687 Oxford Ave	Conewago	Adams
RESOURCE NAME	HISTORIC USE	ARCH. STYLE	DOC
Farm	Domestic- Single Dwelling		ca. 1845
NR TYPE.			
District			
NR DETERM.			
Undetermined			
NR RECO.			
More research needed			
HRSF RECO.			
Full			

KEY NO.	ADDRESS	MUNICIPALITY	COUNTY
001929	810 Edgegrove Rd	Conewago	Adams
RESOURCE NAME	HISTORIC USE	ARCH. STYLE	DOC
Farmstead	Domestic- Single Dwelling	Mixed	ca. 1870
NR TYPE.			
District			
NR DETERM.			
Undetermined			
NR RECO.			
More research needed			
HRSF RECO.			
Full			


KEY NO.	ADDRESS	MUNICIPALITY	COUNTY
001930	509 Church St	Conewago	Adams
RESOURCE NAME	HISTORIC USE	ARCH. STYLE	DOC
Farm	Domestic- Single Dwelling	Other	ca. 1870
NR TYPE.			
District			
NR DETERM.			
Undetermined			
NR RECO.			
More research needed			
HRSF RECO.			
Full			

KEY NO.	ADDRESS	MUNICIPALITY	COUNTY
001933	326 Sunday Dr	Conewago	Adams
RESOURCE NAME	HISTORIC USE	ARCH. STYLE	DOC
Farm	Domestic- Single Dwelling		ca. 1865
NR TYPE.			
District			
NR DETERM.			
Undetermined			
NR RECO.			
More research needed			
HRSF RECO.			
Full			


KEY NO.	ADDRESS	MUNICIPALITY	COUNTY
001934	3588 Centennial Rd	Conewago	Adams
RESOURCE NAME	HISTORIC USE	ARCH. STYLE	DOC
Farmstead			ca. 1853
NR TYPE.	Resource not visible from public right of way		
District			
NR DETERM.			
Undetermined			
NR RECO.			
More research needed			
HRSF RECO.			
Full			




KEY NO.	ADDRESS	MUNICIPALITY	COUNTY
001974	805 W Elm Ave	Conewago	Adams
RESOURCE NAME	HISTORIC USE	ARCH. STYLE	DOC
EMECO	Industry- Manufacturing Facility	International Style	ca. 1955
NR TYPE.			
Building			
NR DETERM.			
Undetermined			
NR RECO.			
More research needed			
HRSF RECO.			
Full			


KEY NO.	ADDRESS	MUNICIPALITY	COUNTY
003679	5200 Hanover Rd	Union	Adams
RESOURCE NAME	HISTORIC USE	ARCH. STYLE	DOC
Farm	Domestic- Single Dwelling	Other	ca. 1817
NR TYPE.			
District			
NR DETERM.			
Undetermined			
NR RECO.			
More research needed			
HRSF RECO.			
Full			


KEY NO.	ADDRESS	MUNICIPALITY	COUNTY
007147	600 Bender Rd	Mt. Pleasant	Adams
RESOURCE NAME	HISTORIC USE	ARCH. STYLE	DOC
Farm	Domestic- Single Dwelling	Georgian	ca. 1870
NR TYPE.			
District			
NR DETERM.			
Undetermined			
NR RECO.			
More research needed			
HRSF RECO.			
Full			


KEY NO.	ADDRESS	MUNICIPALITY	COUNTY
007148	485 Bender Rd	Mt. Pleasant	Adams
RESOURCE NAME	HISTORIC USE	ARCH. STYLE	DOC
Farm	Domestic- Single Dwelling	Georgian	ca. 1860
NR TYPE.			
District			
NR DETERM.			
Undetermined			
NR RECO.			
More research needed			
HRSF RECO.			
Full			


KEY NO.	ADDRESS	MUNICIPALITY	COUNTY
007150	100 Bender Rd	Mt. Pleasant	Adams
RESOURCE NAME	HISTORIC USE	ARCH. STYLE	DOC
Farm	Domestic- Single Dwelling		1865
NR TYPE.			
District			
NR DETERM.			
Undetermined			
NR RECO.			
More research needed			
HRSF RECO.			
Full			

KEY NO.	ADDRESS	MUNICIPALITY	COUNTY
Multiple	Multiple	McSherrystown	Adams
RESOURCE NAME	HISTORIC USE	ARCH. STYLE	DOC
McSherrystown Historic District	Multiple		1765
NR TYPE.			
District			
NR DETERM.			
Undetermined			
NR RECO.			
More research needed			
HRSF RECO.			
Full			


KEY NO.	ADDRESS	MUNICIPALITY	COUNTY
001897	3360 Centennial Rd	Conewago	Adams
RESOURCE NAME	HISTORIC USE	ARCH. STYLE	DOC
	Domestic- Single Dwelling	Other	ca. 1866
NR TYPE.			
Building			
NR DETERM.			
Undetermined			
NR RECO.	Not Eligible		
HRSF RECO.	Abbreviated		

KEY NO.	ADDRESS	MUNICIPALITY	COUNTY
001898	3426 Centennial Rd	Conewago	Adams
RESOURCE NAME	HISTORIC USE	ARCH. STYLE	DOC
	Domestic- Single Dwelling	Italianate	ca. 1866
NR TYPE.			
Building			
NR DETERM.			
Undetermined			
NR RECO.	Not Eligible		
HRSF RECO.	Abbreviated		


KEY NO.	ADDRESS	MUNICIPALITY	COUNTY
001903	26 Chapel Rd	Conewago	Adams
RESOURCE NAME	HISTORIC USE	ARCH. STYLE	DOC
	Domestic- Multiple Dwelling	No Style	ca. 1870
NR TYPE.			
Building			
NR DETERM.			
Undetermined			
NR RECO.	Not Eligible		
HRSF RECO.	Abbreviated		


KEY NO.	ADDRESS	MUNICIPALITY	COUNTY
001904	5485 Hanover Rd	Conewago	Adams
RESOURCE NAME	HISTORIC USE	ARCH. STYLE	DOC
	Domestic- Single Dwelling	No Style	ca. 1900
NR TYPE.			
Building			
NR DETERM.			
Undetermined			
NR RECO.	Not Eligible		
HRSF RECO.	Abbreviated		


KEY NO.	ADDRESS	MUNICIPALITY	COUNTY
001904	5490 Hanover Rd	Conewago	Adams
RESOURCE NAME	HISTORIC USE	ARCH. STYLE	DOC
	Domestic- Single Dwelling	Other	ca. 1900
NR TYPE.			
Building			
NR DETERM.			
Undetermined			
NR RECO.	Not Eligible		
HRSF RECO.	Abbreviated		


KEY NO.	ADDRESS	MUNICIPALITY	COUNTY
001904	5500 Hanover Rd	Conewago	Adams
RESOURCE NAME	HISTORIC USE	ARCH. STYLE	DOC
	Domestic- Single Dwelling	Other	ca. 1877
NR TYPE.			
Building			
NR DETERM.			
Undetermined			
NR RECO.	Not Eligible		
HRSF RECO.	Abbreviated		





KEY NO.	ADDRESS	MUNICIPALITY	COUNTY
001904	5501 Hanover Rd	Conewago	Adams
RESOURCE NAME	HISTORIC USE	ARCH. STYLE	DOC
	Domestic- Single Dwelling	Colonial Revival	ca. 1910
NR TYPE.			
Building			
NR DETERM.			
Undetermined			
NR RECO.			
Not Eligible			
HRSF RECO.			
Abbreviated			

KEY NO.	ADDRESS	MUNICIPALITY	COUNTY
001904	5507 Hanover Rd	Conewago	Adams
RESOURCE NAME	HISTORIC USE	ARCH. STYLE	DOC
	Domestic- Single Dwelling	Italianate	ca. 1900
NR TYPE.			
Building			
NR DETERM.			
Undetermined			
NR RECO.			
Not Eligible			
HRSF RECO.			
Abbreviated			


KEY NO.	ADDRESS	MUNICIPALITY	COUNTY
001904	5511 Hanover Rd	Conewago	Adams
RESOURCE NAME	HISTORIC USE	ARCH. STYLE	DOC
	Domestic- Single Dwelling	Other	ca. 1930
NR TYPE.			
Building			
NR DETERM.			
Undetermined			
NR RECO.			
Not Eligible			
HRSF RECO.			
Abbreviated			


KEY NO.	ADDRESS	MUNICIPALITY	COUNTY
001904	5516 Hanover Rd	Conewago	Adams
RESOURCE NAME	HISTORIC USE	ARCH. STYLE	DOC
	Domestic- Single Dwelling	Other	ca. 1878
NR TYPE.			
Building			
NR DETERM.			
Undetermined			
NR RECO.			
Not Eligible			
HRSF RECO.			
Abbreviated			


KEY NO.	ADDRESS	MUNICIPALITY	COUNTY
001904	5517 Hanover Rd	Conewago	Adams
RESOURCE NAME	HISTORIC USE	ARCH. STYLE	DOC
	Domestic- Single Dwelling	Other	ca. 1890
NR TYPE.			
Building			
NR DETERM.			
Undetermined			
NR RECO.			
Not Eligible			
HRSF RECO.			
Abbreviated			


KEY NO.	ADDRESS	MUNICIPALITY	COUNTY
001904	5525 Hanover Rd	Conewago	Adams
RESOURCE NAME	HISTORIC USE	ARCH. STYLE	DOC
	Domestic- Single Dwelling	Other	ca. 1890
NR TYPE.			
Building			
NR DETERM.			
Undetermined			
NR RECO.			
Not Eligible			
HRSF RECO.			
Abbreviated			


KEY NO.	ADDRESS	MUNICIPALITY	COUNTY
001904	5534 Hanover Rd	Conewago	Adams
RESOURCE NAME	HISTORIC USE	ARCH. STYLE	DOC
	Domestic- Single Dwelling	Colonial Revival	ca. 1872
NR TYPE.			
Building			
NR DETERM.			
Undetermined			
NR RECO.			
Not Eligible			
HRSF RECO.			
Abbreviated			

KEY NO.	ADDRESS	MUNICIPALITY	COUNTY
001904	5535 Hanover Rd	Conewago	Adams
RESOURCE NAME	HISTORIC USE	ARCH. STYLE	DOC
	Domestic- Single Dwelling	Colonial Revival	ca. 1900
NR TYPE.			
Building			
NR DETERM.			
Undetermined			
NR RECO.			
Not Eligible			
HRSF RECO.			
Abbreviated			


KEY NO.	ADDRESS	MUNICIPALITY	COUNTY
001904	5544 Hanover Rd	Conewago	Adams
RESOURCE NAME	HISTORIC USE	ARCH. STYLE	DOC
	Domestic- Single Dwelling	No Style	ca. 1885
NR TYPE.			
Building			
NR DETERM.			
Undetermined			
NR RECO.			
Not Eligible			
HRSF RECO.			
Abbreviated			


KEY NO.	ADDRESS	MUNICIPALITY	COUNTY
001904	5551 Hanover Rd	Conewago	Adams
RESOURCE NAME	HISTORIC USE	ARCH. STYLE	DOC
	Domestic- Single Dwelling	No Style	ca. 1945
NR TYPE.			
Building			
NR DETERM.			
Undetermined			
NR RECO.			
Not Eligible			
HRSF RECO.			
Abbreviated			


KEY NO.	ADDRESS	MUNICIPALITY	COUNTY
001904	5562 Hanover Rd	Conewago	Adams
RESOURCE NAME	HISTORIC USE	ARCH. STYLE	DOC
	Domestic- Single Dwelling	No Style	ca. 1887
NR TYPE.			
Building			
NR DETERM.			
Undetermined			
NR RECO.			
Not Eligible			
HRSF RECO.			
Abbreviated			


KEY NO.	ADDRESS	MUNICIPALITY	COUNTY
001904	5565 Hanover Rd	Conewago	Adams
RESOURCE NAME	HISTORIC USE	ARCH. STYLE	DOC
	Domestic- Single Dwelling	No Style	ca. 1890
NR TYPE.			
Building			
NR DETERM.			
Undetermined			
NR RECO.			
Not Eligible			
HRSF RECO.			
Abbreviated			





KEY NO.	ADDRESS	MUNICIPALITY	COUNTY
001904	5575 Hanover Rd	Conewago	Adams
RESOURCE NAME	HISTORIC USE	ARCH. STYLE	DOC
	Domestic- Single Dwelling	Other	ca. 1870
NR TYPE.			
Building			
NR DETERM.			
Undetermined			
NR RECO.			
Not Eligible			
HRSF RECO.			
Abbreviated			

KEY NO.	ADDRESS	MUNICIPALITY	COUNTY
001904	5585 Hanover Rd	Conewago	Adams
RESOURCE NAME	HISTORIC USE	ARCH. STYLE	DOC
	Commerce- Buiness	No Style	ca. 1910
NR TYPE.			
Building			
NR DETERM.			
Undetermined			
NR RECO.			
Not Eligible			
HRSF RECO.			
Abbreviated			


KEY NO.	ADDRESS	MUNICIPALITY	COUNTY
001904	5593 Hanover Rd	Conewago	Adams
RESOURCE NAME	HISTORIC USE	ARCH. STYLE	DOC
	Domestic- Single Dwelling	Bungalow/ Craftsman	ca. 1945
NR TYPE.			
Building			
NR DETERM.			
Undetermined			
NR RECO.			
Not Eligible			
HRSF RECO.			
Abbreviated			


KEY NO.	ADDRESS	MUNICIPALITY	COUNTY
001904	5599 Hanover Rd	Conewago	Adams
RESOURCE NAME	HISTORIC USE	ARCH. STYLE	DOC
	Domestic- Single Dwelling	Other	ca. 1926
NR TYPE.			
Building			
NR DETERM.			
Undetermined			
NR RECO.			
Not Eligible			
HRSF RECO.			
Abbreviated			


KEY NO.	ADDRESS	MUNICIPALITY	COUNTY
001904	5607 Hanover Rd	Conewago	Adams
RESOURCE NAME	HISTORIC USE	ARCH. STYLE	DOC
	Domestic- Single Dwelling	No Style	ca. 1965
NR TYPE.			
Building			
NR DETERM.			
Undetermined			
NR RECO.			
Not Eligible			
HRSF RECO.			
Abbreviated			


KEY NO.	ADDRESS	MUNICIPALITY	COUNTY
001904	5617 Hanover Rd	Conewago	Adams
RESOURCE NAME	HISTORIC USE	ARCH. STYLE	DOC
	Domestic- Single Dwelling	Other	ca. 1925
NR TYPE.			
Building			
NR DETERM.			
Undetermined			
NR RECO.			
Not Eligible			
HRSF RECO.			
Abbreviated			


KEY NO.	ADDRESS	MUNICIPALITY	COUNTY
001904	5623 Hanover Rd	Conewago	Adams
RESOURCE NAME	HISTORIC USE	ARCH. STYLE	DOC
	Commerce-Professional	Commercial Style	ca. 1954
NR TYPE.			
Building			
NR DETERM.			
Undetermined			
NR RECO.	Not Eligible		
HRSF RECO.	Abbreviated		

KEY NO.	ADDRESS	MUNICIPALITY	COUNTY
001904	5643 Hanover Rd	Conewago	Adams
RESOURCE NAME	HISTORIC USE	ARCH. STYLE	DOC
	Domestic- Single Dwelling	No Style	ca. 1960
NR TYPE.			
Building			
NR DETERM.			
Undetermined			
NR RECO.	Not Eligible		
HRSF RECO.	Abbreviated		


KEY NO.	ADDRESS	MUNICIPALITY	COUNTY
001904	5660 Hanover Rd	Conewago	Adams
RESOURCE NAME	HISTORIC USE	ARCH. STYLE	DOC
	Domestic- Single Dwelling	Other	ca. 1950
NR TYPE.			
Building			
NR DETERM.			
Undetermined			
NR RECO.	Not Eligible		
HRSF RECO.	Abbreviated		


KEY NO.	ADDRESS	MUNICIPALITY	COUNTY
001904	5663 Hanover Rd	Conewago	Adams
RESOURCE NAME	HISTORIC USE	ARCH. STYLE	DOC
	Domestic- Single Dwelling	Mixed	ca. 1910
NR TYPE.			
Building			
NR DETERM.			
Undetermined			
NR RECO.	Not Eligible		
HRSF RECO.	Abbreviated		


KEY NO.	ADDRESS	MUNICIPALITY	COUNTY
001904	5694 Hanover Rd	Conewago	Adams
RESOURCE NAME	HISTORIC USE	ARCH. STYLE	DOC
	Domestic- Single Dwelling	Colonial Revival	ca. 1900
NR TYPE.			
Building			
NR DETERM.			
Undetermined			
NR RECO.	Not Eligible		
HRSF RECO.	Abbreviated		


KEY NO.	ADDRESS	MUNICIPALITY	COUNTY
001904	5705 Hanover Rd	Conewago	Adams
RESOURCE NAME	HISTORIC USE	ARCH. STYLE	DOC
Locust-Grove School	Education- School	Other	1894
NR TYPE.			
Building			
NR DETERM.			
Undetermined			
NR RECO.	Not Eligible		
HRSF RECO.	Abbreviated		





KEY NO.	ADDRESS	MUNICIPALITY	COUNTY
001904	5722 Hanover Rd	Conewago	Adams
RESOURCE NAME	HISTORIC USE	ARCH. STYLE	DOC
	Domestic- Single Dwelling	Other	ca. 1920
NR TYPE.			
Building			
NR DETERM.			
Undetermined			
NR RECO.			
Not Eligible			
HRSF RECO.			
Abbreviated			

KEY NO.	ADDRESS	MUNICIPALITY	COUNTY
001904	5725 Hanover Rd	Conewago	Adams
RESOURCE NAME	HISTORIC USE	ARCH. STYLE	DOC
	Domestic- Single Dwelling	Other	ca. 1910
NR TYPE.			
Building			
NR DETERM.			
Undetermined			
NR RECO.			
Not Eligible			
HRSF RECO.			
Abbreviated			


KEY NO.	ADDRESS	MUNICIPALITY	COUNTY
001904	5730 Hanover Rd	Conewago	Adams
RESOURCE NAME	HISTORIC USE	ARCH. STYLE	DOC
	Domestic- Single Dwelling	Bungalow/ Craftsman	ca. 1930
NR TYPE.			
Building			
NR DETERM.			
Undetermined			
NR RECO.			
Not Eligible			
HRSF RECO.			
Abbreviated			

KEY NO.	ADDRESS	MUNICIPALITY	COUNTY
001904	5742 Hanover Rd	Conewago	Adams
RESOURCE NAME	HISTORIC USE	ARCH. STYLE	DOC
	Domestic- Single Dwelling	Colonial Revival	ca. 1920
NR TYPE.			
Building			
NR DETERM.			
Undetermined			
NR RECO.			
Not Eligible			
HRSF RECO.			
Abbreviated			


KEY NO.	ADDRESS	MUNICIPALITY	COUNTY
001904	5743 Hanover Rd	Conewago	Adams
RESOURCE NAME	HISTORIC USE	ARCH. STYLE	DOC
	Domestic- Single Dwelling	Other	ca. 1910
NR TYPE.			
Building			
NR DETERM.			
Undetermined			
NR RECO.			
Not Eligible			
HRSF RECO.			
Abbreviated			


KEY NO.	ADDRESS	MUNICIPALITY	COUNTY
001904	5749 Hanover Rd	Conewago	Adams
RESOURCE NAME	HISTORIC USE	ARCH. STYLE	DOC
	Domestic- Single Dwelling	Other	ca. 1945
NR TYPE.			
Building			
NR DETERM.			
Undetermined			
NR RECO.			
Not Eligible			
HRSF RECO.			
Abbreviated			


KEY NO.	ADDRESS	MUNICIPALITY	COUNTY
001904	5752 Hanover Rd	Conewago	Adams
RESOURCE NAME	HISTORIC USE	ARCH. STYLE	DOC
	Domestic- Single Dwelling	Other	ca. 1949
NR TYPE.			
Building			
NR DETERM.			
Undetermined			
NR RECO.			
Not Eligible			
HRSF RECO.			
Abbreviated			

KEY NO.	ADDRESS	MUNICIPALITY	COUNTY
001904	5757 Hanover Rd	Conewago	Adams
RESOURCE NAME	HISTORIC USE	ARCH. STYLE	DOC
	Domestic- Single Dwelling	Other	ca. 1915
NR TYPE.			
Building			
NR DETERM.			
Undetermined			
NR RECO.			
Not Eligible			
HRSF RECO.			
Abbreviated			


KEY NO.	ADDRESS	MUNICIPALITY	COUNTY
001904	5758 Hanover Rd	Conewago	Adams
RESOURCE NAME	HISTORIC USE	ARCH. STYLE	DOC
	Domestic- Single Dwelling	Other	ca. 1907
NR TYPE.			
Building			
NR DETERM.			
Undetermined			
NR RECO.			
Not Eligible			
HRSF RECO.			
Abbreviated			


KEY NO.	ADDRESS	MUNICIPALITY	COUNTY
001904	5766 Hanover Rd	Conewago	Adams
RESOURCE NAME	HISTORIC USE	ARCH. STYLE	DOC
	Domestic- Single Dwelling	Other	ca. 1935
NR TYPE.			
Building			
NR DETERM.			
Undetermined			
NR RECO.			
Not Eligible			
HRSF RECO.			
Abbreviated			


KEY NO.	ADDRESS	MUNICIPALITY	COUNTY
001904	5774 Hanover Rd	Conewago	Adams
RESOURCE NAME	HISTORIC USE	ARCH. STYLE	DOC
	Domestic- Single Dwelling	Bungalow/ Craftsman	ca. 1916
NR TYPE.			
Building			
NR DETERM.			
Undetermined			
NR RECO.			
Not Eligible			
HRSF RECO.			
Abbreviated			


KEY NO.	ADDRESS	MUNICIPALITY	COUNTY
001904	5775 Hanover Rd	Conewago	Adams
RESOURCE NAME	HISTORIC USE	ARCH. STYLE	DOC
	Domestic- Single Dwelling	Other	ca. 1950
NR TYPE.			
Building			
NR DETERM.			
Undetermined			
NR RECO.			
Not Eligible			
HRSF RECO.			
Abbreviated			





KEY NO.	ADDRESS	MUNICIPALITY	COUNTY
001904	5785 Hanover Rd	Conewago	Adams
RESOURCE NAME	HISTORIC USE	ARCH. STYLE	DOC
	Domestic- Single Dwelling	Other	ca. 1910
NR TYPE.			
Building			
NR DETERM.			
Undetermined			
NR RECO.			
Not Eligible			
HRSF RECO.			
Abbreviated			

KEY NO.	ADDRESS	MUNICIPALITY	COUNTY
001904	5790 Hanover Rd	Conewago	Adams
RESOURCE NAME	HISTORIC USE	ARCH. STYLE	DOC
	Domestic- Single Dwelling	Other	ca. 1937
NR TYPE.			
Building			
NR DETERM.			
Undetermined			
NR RECO.			
Not Eligible			
HRSF RECO.			
Abbreviated			


KEY NO.	ADDRESS	MUNICIPALITY	COUNTY
001904	5793 Hanover Rd	Conewago	Adams
RESOURCE NAME	HISTORIC USE	ARCH. STYLE	DOC
	Domestic- Single Dwelling	No Style	ca. 1920
NR TYPE.			
Building			
NR DETERM.			
Undetermined			
NR RECO.			
Not Eligible			
HRSF RECO.			
Abbreviated			


KEY NO.	ADDRESS	MUNICIPALITY	COUNTY
001904	5798 Hanover Rd	Conewago	Adams
RESOURCE NAME	HISTORIC USE	ARCH. STYLE	DOC
	Domestic- Single Dwelling	Other	ca. 1944
NR TYPE.			
Building			
NR DETERM.			
Undetermined			
NR RECO.			
Not Eligible			
HRSF RECO.			
Abbreviated			


KEY NO.	ADDRESS	MUNICIPALITY	COUNTY
001904	5801 Hanover Rd	Conewago	Adams
RESOURCE NAME	HISTORIC USE	ARCH. STYLE	DOC
	Domestic- Single Dwelling	Other	ca. 1900
NR TYPE.			
Building			
NR DETERM.			
Undetermined			
NR RECO.			
Not Eligible			
HRSF RECO.			
Abbreviated			


KEY NO.	ADDRESS	MUNICIPALITY	COUNTY
001904	5806 Hanover Rd	Conewago	Adams
RESOURCE NAME	HISTORIC USE	ARCH. STYLE	DOC
	Domestic- Single Dwelling	Other	ca. 1948
NR TYPE.			
Building			
NR DETERM.			
Undetermined			
NR RECO.			
Not Eligible			
HRSF RECO.			
Abbreviated			


KEY NO.	ADDRESS	MUNICIPALITY	COUNTY
001904	5809 Hanover Rd	Conewago	Adams
RESOURCE NAME	HISTORIC USE	ARCH. STYLE	DOC
	Domestic- Single Dwelling	Other	ca. 1950
NR TYPE.			
Building			
NR DETERM.			
Undetermined			
NR RECO.			
Not Eligible			
HRSF RECO.			
Abbreviated			

KEY NO.	ADDRESS	MUNICIPALITY	COUNTY
001904	5812 Hanover Rd	Conewago	Adams
RESOURCE NAME	HISTORIC USE	ARCH. STYLE	DOC
	Domestic- Single Dwelling	Other	ca. 1952
NR TYPE.			
Building			
NR DETERM.			
Undetermined			
NR RECO.			
Not Eligible			
HRSF RECO.			
Abbreviated			


KEY NO.	ADDRESS	MUNICIPALITY	COUNTY
001904	5815 Hanover Rd	Conewago	Adams
RESOURCE NAME	HISTORIC USE	ARCH. STYLE	DOC
	Domestic- Single Dwelling	Other	ca. 1935
NR TYPE.			
Building			
NR DETERM.			
Undetermined			
NR RECO.			
Not Eligible			
HRSF RECO.			
Abbreviated			


KEY NO.	ADDRESS	MUNICIPALITY	COUNTY
001904	5820 Hanover Rd	Conewago	Adams
RESOURCE NAME	HISTORIC USE	ARCH. STYLE	DOC
	Domestic- Single Dwelling	Other	ca. 1954
NR TYPE.			
Building			
NR DETERM.			
Undetermined			
NR RECO.			
Not Eligible			
HRSF RECO.			
Abbreviated			


KEY NO.	ADDRESS	MUNICIPALITY	COUNTY
001904	5828 Hanover Rd	Conewago	Adams
RESOURCE NAME	HISTORIC USE	ARCH. STYLE	DOC
	Domestic- Single Dwelling	Other	ca. 1939
NR TYPE.			
Building			
NR DETERM.			
Undetermined			
NR RECO.			
Not Eligible			
HRSF RECO.			
Abbreviated			


KEY NO.	ADDRESS	MUNICIPALITY	COUNTY
001904	5831 Hanover Rd	Conewago	Adams
RESOURCE NAME	HISTORIC USE	ARCH. STYLE	DOC
	Domestic- Single Dwelling	Colonial Revival	ca. 1890
NR TYPE.			
Building			
NR DETERM.			
Undetermined			
NR RECO.			
Not Eligible			
HRSF RECO.			
Abbreviated			


KEY NO.	ADDRESS	MUNICIPALITY	COUNTY
001904	5834 Hanover Rd	Conewago	Adams
RESOURCE NAME	HISTORIC USE	ARCH. STYLE	DOC
	Domestic- Single Dwelling	No Style	ca. 1971
NR TYPE.			
Building			
NR DETERM.			
Undetermined			
NR RECO.			
Not Eligible			
HRSF RECO.			
Abbreviated			

KEY NO.	ADDRESS	MUNICIPALITY	COUNTY
001904	5840 Hanover Rd	Conewago	Adams
RESOURCE NAME	HISTORIC USE	ARCH. STYLE	DOC
	Domestic- Single Dwelling	Other	ca. 1945
NR TYPE.			
Building			
NR DETERM.			
Undetermined			
NR RECO.			
Not Eligible			
HRSF RECO.			
Abbreviated			


KEY NO.	ADDRESS	MUNICIPALITY	COUNTY
001904	5848 Hanover Rd	Conewago	Adams
RESOURCE NAME	HISTORIC USE	ARCH. STYLE	DOC
	Domestic- Single Dwelling	Bungalow/ Craftsman	ca. 1925
NR TYPE.			
Building			
NR DETERM.			
Undetermined			
NR RECO.			
Not Eligible			
HRSF RECO.			
Abbreviated			


KEY NO.	ADDRESS	MUNICIPALITY	COUNTY
001904	19 Sunday Dr	Conewago	Adams
RESOURCE NAME	HISTORIC USE	ARCH. STYLE	DOC
	Domestic- Single Dwelling	No Style	ca. 1940
NR TYPE.			
Building			
NR DETERM.			
Undetermined			
NR RECO.			
Not Eligible			
HRSF RECO.			
Abbreviated			


KEY NO.	ADDRESS	MUNICIPALITY	COUNTY
001918	246 Oxford Ave	Conewago	Adams
RESOURCE NAME	HISTORIC USE	ARCH. STYLE	DOC
	Domestic- Single Dwelling	Other	ca. 1890
NR TYPE.			
District			
NR DETERM.			
Undetermined			
NR RECO.			
Not Eligible			
HRSF RECO.			
Abbreviated	Note, this property has 20 th -century outbuildings and is no longer associated with farmland.		


KEY NO.	ADDRESS	MUNICIPALITY	COUNTY
001919	276 Oxford Ave	Conewago	Adams
RESOURCE NAME	HISTORIC USE	ARCH. STYLE	DOC
	Domestic- Single Dwelling	Other	ca. 1900
NR TYPE.			
Building			
NR DETERM.			
Undetermined			
NR RECO.			
Not Eligible			
HRSF RECO.			
Abbreviated			





KEY NO.	ADDRESS	MUNICIPALITY	COUNTY
001921	537 Oxford Ave	Conewago	Adams
RESOURCE NAME	HISTORIC USE	ARCH. STYLE	DOC
	Domestic- Single Dwelling	Other	ca. 1975
NR TYPE.	 <p>While associated with surrounding farmland, all buildings on the property are mid- to late-20th century buildings.</p>		
Building			
NR DETERM.			
Undetermined			
NR RECO.			
Not Eligible			
HRSF RECO.			
Abbreviated			

KEY NO.	ADDRESS	MUNICIPALITY	COUNTY
001925	650 Church St	Conewago	Adams
RESOURCE NAME	HISTORIC USE	ARCH. STYLE	DOC
	Domestic- Single Dwelling	Other	ca. 1900
NR TYPE.			
Building			
NR DETERM.			
Undetermined			
NR RECO.			
Not Eligible			
HRSF RECO.			
Abbreviated			


KEY NO.	ADDRESS	MUNICIPALITY	COUNTY
001925	670 Church St	Conewago	Adams
RESOURCE NAME	HISTORIC USE	ARCH. STYLE	DOC
	Domestic- Single Dwelling	Italianate	ca. 1880
NR TYPE.			
Building			
NR DETERM.			
Undetermined			
NR RECO.			
Not Eligible			
HRSF RECO.			
Abbreviated			


KEY NO.	ADDRESS	MUNICIPALITY	COUNTY
001925	690 Edgegrove Rd	Conewago	Adams
RESOURCE NAME	HISTORIC USE	ARCH. STYLE	DOC
	Domestic- Single Dwelling	Bungalow/ Craftsman	ca. 1928
NR TYPE.			
Building			
NR DETERM.			
Undetermined			
NR RECO.			
Not Eligible			
HRSF RECO.			
Abbreviated			


KEY NO.	ADDRESS	MUNICIPALITY	COUNTY
001925	699 Edgegrove Rd	Conewago	Adams
RESOURCE NAME	HISTORIC USE	ARCH. STYLE	DOC
	Domestic- Single Dwelling	No Style	ca. 1910
NR TYPE.			
Building			
NR DETERM.			
Undetermined			
NR RECO.			
Not Eligible			
HRSF RECO.			
Abbreviated			

KEY NO.	ADDRESS	MUNICIPALITY	COUNTY
001925	710 Edgegrove Rd	Conewago	Adams
RESOURCE NAME	HISTORIC USE	ARCH. STYLE	DOC
	Domestic- Single Dwelling	Other	ca. 1921
NR TYPE.			
Building			
NR DETERM.			
Undetermined			
NR RECO.			
Not Eligible			
HRSF RECO.			
Abbreviated			


KEY NO.	ADDRESS	MUNICIPALITY	COUNTY
001925	715 Edgegrove Rd	Conewago	Adams
RESOURCE NAME	HISTORIC USE	ARCH. STYLE	DOC
	Domestic- Single Dwelling	Other	ca. 1960
NR TYPE.			
Building			
NR DETERM.			
Undetermined			
NR RECO.	Not Eligible		
HRSF RECO.	Abbreviated		

KEY NO.	ADDRESS	MUNICIPALITY	COUNTY
001925	723 Edgegrove Rd	Conewago	Adams
RESOURCE NAME	HISTORIC USE	ARCH. STYLE	DOC
	Domestic- Single Dwelling	Italianate	ca. 1900
NR TYPE.			
Building			
NR DETERM.			
Undetermined			
NR RECO.	Not Eligible		
HRSF RECO.	Abbreviated		

KEY NO.	ADDRESS	MUNICIPALITY	COUNTY
001925	724 Edgegrove Rd	Conewago	Adams
RESOURCE NAME	HISTORIC USE	ARCH. STYLE	DOC
	Domestic- Single Dwelling	Other	ca. 1948
NR TYPE.			
Building			
NR DETERM.			
Undetermined			
NR RECO.	Not Eligible		
HRSF RECO.	Abbreviated		

KEY NO.	ADDRESS	MUNICIPALITY	COUNTY
001925	727 Edgegrove Rd	Conewago	Adams
RESOURCE NAME	HISTORIC USE	ARCH. STYLE	DOC
	Domestic- Single Dwelling	No Style	ca. 1970
NR TYPE.			
Building			
NR DETERM.			
Undetermined			
NR RECO.	Not Eligible		
HRSF RECO.	Abbreviated		


KEY NO.	ADDRESS	MUNICIPALITY	COUNTY
001925	731 Edgegrove Rd	Conewago	Adams
RESOURCE NAME	HISTORIC USE	ARCH. STYLE	DOC
	Domestic- Single Dwelling	Italianate	ca. 1900
NR TYPE.			
Building			
NR DETERM.			
Undetermined			
NR RECO.	Not Eligible		
HRSF RECO.	Abbreviated		


KEY NO.	ADDRESS	MUNICIPALITY	COUNTY
001925	739 Edgegrove Rd	Conewago	Adams
RESOURCE NAME	HISTORIC USE	ARCH. STYLE	DOC
	Domestic- Single Dwelling	No Style	ca. 1940
NR TYPE.			
Building			
NR DETERM.			
Undetermined			
NR RECO.	Not Eligible		
HRSF RECO.	Abbreviated		





KEY NO.	ADDRESS	MUNICIPALITY	COUNTY
001925	740 Edgegrove Rd	Conewago	Adams
RESOURCE NAME	HISTORIC USE	ARCH. STYLE	DOC
	Commerce- Buiness	No Style	ca. 1960
NR TYPE.			
Building			
NR DETERM.			
Undetermined			
NR RECO.	Not Eligible		
HRSF RECO.	Abbreviated		

KEY NO.	ADDRESS	MUNICIPALITY	COUNTY
001925	745 Edgegrove Rd	Conewago	Adams
RESOURCE NAME	HISTORIC USE	ARCH. STYLE	DOC
	Domestic- Single Dwelling	Other	ca. 1880
NR TYPE.			
Building			
NR DETERM.			
Undetermined			
NR RECO.	Not Eligible		
HRSF RECO.	Abbreviated		


KEY NO.	ADDRESS	MUNICIPALITY	COUNTY
001925	751 Edgegrove Rd	Conewago	Adams
RESOURCE NAME	HISTORIC USE	ARCH. STYLE	DOC
	Domestic- Single Dwelling	Other	ca. 1880
NR TYPE.			
Building			
NR DETERM.			
Undetermined			
NR RECO.	Not Eligible		
HRSF RECO.	Abbreviated		


KEY NO.	ADDRESS	MUNICIPALITY	COUNTY
001925	761 Edgegrove Rd	Conewago	Adams
RESOURCE NAME	HISTORIC USE	ARCH. STYLE	DOC
	Domestic- Single Dwelling	No Style	ca. 1970
NR TYPE.			
Building			
NR DETERM.			
Undetermined			
NR RECO.	Not Eligible		
HRSF RECO.	Abbreviated		


KEY NO.	ADDRESS	MUNICIPALITY	COUNTY
001925	764 Edgegrove Rd	Conewago	Adams
RESOURCE NAME	HISTORIC USE	ARCH. STYLE	DOC
	Domestic- Single Dwelling	Other	ca. 1855
NR TYPE.			
Building			
NR DETERM.			
Undetermined			
NR RECO.	Not Eligible		
HRSF RECO.	Abbreviated		


KEY NO.	ADDRESS	MUNICIPALITY	COUNTY
001925	771 Edgegrove Rd	Conewago	Adams
RESOURCE NAME	HISTORIC USE	ARCH. STYLE	DOC
	Domestic- Single Dwelling	Other	ca. 1880
NR TYPE.			
Building			
NR DETERM.			
Undetermined			
NR RECO.	Not Eligible		
HRSF RECO.	Abbreviated		





KEY NO.	ADDRESS	MUNICIPALITY	COUNTY
001925	776 Edgegrove Rd	Conewago	Adams
RESOURCE NAME	HISTORIC USE	ARCH. STYLE	DOC
	Domestic- Single Dwelling	Other	ca. 1905
NR TYPE.			
Building			
NR DETERM.			
Undetermined			
NR RECO.			
Not Eligible			
HRSF RECO.			
Abbreviated			

KEY NO.	ADDRESS	MUNICIPALITY	COUNTY
001925	777 Edgegrove Rd	Conewago	Adams
RESOURCE NAME	HISTORIC USE	ARCH. STYLE	DOC
	Domestic- Single Dwelling	Other	ca. 1880
NR TYPE.			
Building			
NR DETERM.			
Undetermined			
NR RECO.			
Not Eligible			
HRSF RECO.			
Abbreviated			


KEY NO.	ADDRESS	MUNICIPALITY	COUNTY
001925	782 Edgegrove Rd	Conewago	Adams
RESOURCE NAME	HISTORIC USE	ARCH. STYLE	DOC
	Domestic- Single Dwelling	Other	ca. 1905
NR TYPE.			
Building			
NR DETERM.			
Undetermined			
NR RECO.			
Not Eligible			
HRSF RECO.			
Abbreviated			



KEY NO.	ADDRESS	MUNICIPALITY	COUNTY
001925	783 Edgegrove Rd	Conewago	Adams
RESOURCE NAME	HISTORIC USE	ARCH. STYLE	DOC
	Domestic- Single Dwelling	Other	ca. 1880
NR TYPE.			
Building			
NR DETERM.			
Undetermined			
NR RECO.			
Not Eligible			
HRSF RECO.			
Abbreviated			



KEY NO.	ADDRESS	MUNICIPALITY	COUNTY
001925	786 Edgegrove Rd	Conewago	Adams
RESOURCE NAME	HISTORIC USE	ARCH. STYLE	DOC
	Domestic- Single Dwelling	Other	ca. 1949
NR TYPE.			
Building			
NR DETERM.			
Undetermined			
NR RECO.			
Not Eligible			
HRSF RECO.			
Abbreviated			



KEY NO.	ADDRESS	MUNICIPALITY	COUNTY
001925	789 Edgegrove Rd	Conewago	Adams
RESOURCE NAME	HISTORIC USE	ARCH. STYLE	DOC
	Domestic- Single Dwelling	Italianate	ca. 1880
NR TYPE.			
Building			
NR DETERM.			
Undetermined			
NR RECO.			
Not Eligible			
HRSF RECO.			
Abbreviated			







KEY NO.	ADDRESS	MUNICIPALITY	COUNTY
001925	790 Edgegrove Rd	Conewago	Adams
RESOURCE NAME	HISTORIC USE	ARCH. STYLE	DOC
	Domestic- Single Dwelling	Other	ca. 1858
NR TYPE.			
Building			
NR DETERM.			
Undetermined			
NR RECO.			
Not Eligible			
HRSF RECO.			
Abbreviated			

KEY NO.	ADDRESS	MUNICIPALITY	COUNTY
001925	796 Edgegrove Rd	Conewago	Adams
RESOURCE NAME	HISTORIC USE	ARCH. STYLE	DOC
	Domestic- Single Dwelling	Federal	ca. 1848
NR TYPE.			
Building			
NR DETERM.			
Undetermined			
NR RECO.			
Not Eligible			
HRSF RECO.			
Abbreviated			


KEY NO.	ADDRESS	MUNICIPALITY	COUNTY
001925	21 Maple Dr	Conewago	Adams
RESOURCE NAME	HISTORIC USE	ARCH. STYLE	DOC
	Domestic- Single Dwelling	No Style	ca. 1965
NR TYPE.			
Building			
NR DETERM.			
Undetermined			
NR RECO.			
Not Eligible			
HRSF RECO.			
Abbreviated			

KEY NO.	ADDRESS	MUNICIPALITY	COUNTY
001925	33 Maple Dr	Conewago	Adams
RESOURCE NAME	HISTORIC USE	ARCH. STYLE	DOC
	Domestic- Single Dwelling	Moderne	ca. 1965
NR TYPE.			
Building			
NR DETERM.			
Undetermined			
NR RECO.			
Not Eligible			
HRSF RECO.			
Abbreviated			


KEY NO.	ADDRESS	MUNICIPALITY	COUNTY
001925	11 Oak Dr	Conewago	Adams
RESOURCE NAME	HISTORIC USE	ARCH. STYLE	DOC
	Domestic- Single Dwelling	Other	ca. 1850
NR TYPE.			
Building			
NR DETERM.			
Undetermined			
NR RECO.			
Not Eligible			
HRSF RECO.			
Abbreviated			

KEY NO.	ADDRESS	MUNICIPALITY	COUNTY
001925	33 Oak Dr	Conewago	Adams
RESOURCE NAME	HISTORIC USE	ARCH. STYLE	DOC
	Domestic- Single Dwelling	Other	ca. 1965
NR TYPE.			
Building			
NR DETERM.			
Undetermined			
NR RECO.			
Not Eligible			
HRSF RECO.			
Abbreviated			





KEY NO.	ADDRESS	MUNICIPALITY	COUNTY
001925	16 Peanut Dr	Conewago	Adams
RESOURCE NAME	HISTORIC USE	ARCH. STYLE	DOC
	Domestic- Single Dwelling	Other	ca. 1940
NR TYPE.			
Building			
NR DETERM.			
Undetermined			
NR RECO.	Not Eligible		
HRSF RECO.	Abbreviated		

KEY NO.	ADDRESS	MUNICIPALITY	COUNTY
001925	19 Peanut Dr	Conewago	Adams
RESOURCE NAME	HISTORIC USE	ARCH. STYLE	DOC
	Domestic- Single Dwelling	Other	ca. 1945
NR TYPE.			
Building			
NR DETERM.			
Undetermined			
NR RECO.	Not Eligible		
HRSF RECO.	Abbreviated		


KEY NO.	ADDRESS	MUNICIPALITY	COUNTY
001925	25 Peanut Dr	Conewago	Adams
RESOURCE NAME	HISTORIC USE	ARCH. STYLE	DOC
	Domestic- Single Dwelling	Other	ca. 1970
NR TYPE.			
Building			
NR DETERM.			
Undetermined			
NR RECO.	Not Eligible		
HRSF RECO.	Abbreviated		


KEY NO.	ADDRESS	MUNICIPALITY	COUNTY
001925	50 Peanut Dr	Conewago	Adams
RESOURCE NAME	HISTORIC USE	ARCH. STYLE	DOC
	Domestic- Single Dwelling	Other	ca. 1965
NR TYPE.			
Building			
NR DETERM.			
Undetermined			
NR RECO.	Not Eligible		
HRSF RECO.	Abbreviated		


KEY NO.	ADDRESS	MUNICIPALITY	COUNTY
001925	64 Peanut Dr	Conewago	Adams
RESOURCE NAME	HISTORIC USE	ARCH. STYLE	DOC
	Domestic- Single Dwelling	Other	ca. 1940
NR TYPE.			
Building			
NR DETERM.			
Undetermined			
NR RECO.	Not Eligible		
HRSF RECO.	Abbreviated		

KEY NO.	ADDRESS	MUNICIPALITY	COUNTY
001925	76 Peanut Dr	Conewago	Adams
RESOURCE NAME	HISTORIC USE	ARCH. STYLE	DOC
	Domestic- Single Dwelling	Other	ca. 1950
NR TYPE.			
Building			
NR DETERM.			
Undetermined			
NR RECO.	Not Eligible		
HRSF RECO.	Abbreviated		





KEY NO.	ADDRESS	MUNICIPALITY	COUNTY
001925	88 Peanut Dr	Conewago	Adams
RESOURCE NAME	HISTORIC USE	ARCH. STYLE	DOC
	Domestic- Single Dwelling	Other	ca. 1965
NR TYPE.			
Building			
NR DETERM.			
Undetermined			
NR RECO.	Not Eligible		
HRSF RECO.	Abbreviated		

KEY NO.	ADDRESS	MUNICIPALITY	COUNTY
001925	8 Wappler Dr	Conewago	Adams
RESOURCE NAME	HISTORIC USE	ARCH. STYLE	DOC
	Domestic- Single Dwelling	Other	ca. 1962
NR TYPE.			
Building			
NR DETERM.			
Undetermined			
NR RECO.	Not Eligible		
HRSF RECO.	Abbreviated		


KEY NO.	ADDRESS	MUNICIPALITY	COUNTY
001925	16 Wappler Dr	Conewago	Adams
RESOURCE NAME	HISTORIC USE	ARCH. STYLE	DOC
	Domestic- Single Dwelling	Other	ca. 1970
NR TYPE.			
Building			
NR DETERM.			
Undetermined			
NR RECO.	Not Eligible		
HRSF RECO.	Abbreviated		

KEY NO.	ADDRESS	MUNICIPALITY	COUNTY
001925	25 Wappler Dr	Conewago	Adams
RESOURCE NAME	HISTORIC USE	ARCH. STYLE	DOC
	Domestic- Single Dwelling	Other	ca. 1973
NR TYPE.			
Building			
NR DETERM.			
Undetermined			
NR RECO.	Not Eligible		
HRSF RECO.	Abbreviated		


KEY NO.	ADDRESS	MUNICIPALITY	COUNTY
001925	35 Wappler Dr	Conewago	Adams
RESOURCE NAME	HISTORIC USE	ARCH. STYLE	DOC
	Domestic- Single Dwelling	Other	ca. 1951
NR TYPE.			
Building			
NR DETERM.			
Undetermined			
NR RECO.	Not Eligible		
HRSF RECO.	Abbreviated		


KEY NO.	ADDRESS	MUNICIPALITY	COUNTY
001925	36 Wappler Dr	Conewago	Adams
RESOURCE NAME	HISTORIC USE	ARCH. STYLE	DOC
	Domestic- Single Dwelling	Other	ca. 1910
NR TYPE.			
Building			
NR DETERM.			
Undetermined			
NR RECO.	Not Eligible		
HRSF RECO.	Abbreviated		





KEY NO.	ADDRESS	MUNICIPALITY	COUNTY
001925	45 Wappler Dr	Conewago	Adams
RESOURCE NAME	HISTORIC USE	ARCH. STYLE	DOC
	Domestic- Single Dwelling	Other	ca. 1970
NR TYPE.			
Building			
NR DETERM.			
Undetermined			
NR RECO.			
Not Eligible			
HRSF RECO.			
Abbreviated			

KEY NO.	ADDRESS	MUNICIPALITY	COUNTY
001925	46 Wappler Dr	Conewago	Adams
RESOURCE NAME	HISTORIC USE	ARCH. STYLE	DOC
	Domestic- Single Dwelling	Other	ca. 1900
NR TYPE.			
Building			
NR DETERM.			
Undetermined			
NR RECO.			
Not Eligible			
HRSF RECO.			
Abbreviated			


KEY NO.	ADDRESS	MUNICIPALITY	COUNTY
001925	55 Wappler Dr	Conewago	Adams
RESOURCE NAME	HISTORIC USE	ARCH. STYLE	DOC
	Domestic- Single Dwelling	Other	ca. 1975
NR TYPE.			
Building			
NR DETERM.			
Undetermined			
NR RECO.			
Not Eligible			
HRSF RECO.			
Abbreviated			


KEY NO.	ADDRESS	MUNICIPALITY	COUNTY
001925	64 Wappler Dr	Conewago	Adams
RESOURCE NAME	HISTORIC USE	ARCH. STYLE	DOC
	Domestic- Single Dwelling	Other	ca. 1960
NR TYPE.			
Building			
NR DETERM.			
Undetermined			
NR RECO.			
Not Eligible			
HRSF RECO.			
Abbreviated			


KEY NO.	ADDRESS	MUNICIPALITY	COUNTY
001925	75 Wappler Dr	Conewago	Adams
RESOURCE NAME	HISTORIC USE	ARCH. STYLE	DOC
	Domestic- Single Dwelling	Other	ca. 1972
NR TYPE.			
Building			
NR DETERM.			
Undetermined			
NR RECO.			
Not Eligible			
HRSF RECO.			
Abbreviated			

KEY NO.	ADDRESS	MUNICIPALITY	COUNTY
001925	76 Wappler Dr	Conewago	Adams
RESOURCE NAME	HISTORIC USE	ARCH. STYLE	DOC
	Domestic- Single Dwelling	Other	ca. 1950
NR TYPE.			
Building			
NR DETERM.			
Undetermined			
NR RECO.			
Not Eligible			
HRSF RECO.			
Abbreviated			




KEY NO.	ADDRESS	MUNICIPALITY	COUNTY
001925	106 Wappler Dr	Conewago	Adams
RESOURCE NAME	HISTORIC USE	ARCH. STYLE	DOC
	Domestic- Single Dwelling	Other	ca. 1900
NR TYPE.			
Building			
NR DETERM.			
Undetermined			
NR RECO.			
Not Eligible			
HRSF RECO.			
Abbreviated			

KEY NO.	ADDRESS	MUNICIPALITY	COUNTY
001925	109 Wappler Dr	Conewago	Adams
RESOURCE NAME	HISTORIC USE	ARCH. STYLE	DOC
	Domestic- Single Dwelling	Other	ca. 1947
NR TYPE.			
Building			
NR DETERM.			
Undetermined			
NR RECO.			
Not Eligible			
HRSF RECO.			
Abbreviated			



KEY NO.	ADDRESS	MUNICIPALITY	COUNTY
001925	116 Wappler Dr	Conewago	Adams
RESOURCE NAME	HISTORIC USE	ARCH. STYLE	DOC
	Domestic- Single Dwelling	Other	ca. 1900
NR TYPE.			
Building			
NR DETERM.			
Undetermined			
NR RECO.			
Not Eligible			
HRSF RECO.			
Abbreviated			



KEY NO.	ADDRESS	MUNICIPALITY	COUNTY
001925	129 Wappler Dr	Conewago	Adams
RESOURCE NAME	HISTORIC USE	ARCH. STYLE	DOC
	Domestic- Single Dwelling	Other	ca. 1932
NR TYPE.			
Building			
NR DETERM.			
Undetermined			
NR RECO.			
Not Eligible			
HRSF RECO.			
Abbreviated			



KEY NO.	ADDRESS	MUNICIPALITY	COUNTY
001925	134 Wappler Dr	Conewago	Adams
RESOURCE NAME	HISTORIC USE	ARCH. STYLE	DOC
	Domestic- Single Dwelling	Other	ca. 1900
NR TYPE.			
Building			
NR DETERM.			
Undetermined			
NR RECO.			
Not Eligible			
HRSF RECO.			
Abbreviated			



KEY NO.	ADDRESS	MUNICIPALITY	COUNTY
001925	137 Wappler Dr	Conewago	Adams
RESOURCE NAME	HISTORIC USE	ARCH. STYLE	DOC
	Domestic- Single Dwelling	Other	ca. 1918
NR TYPE.			
Building			
NR DETERM.			
Undetermined			
NR RECO.			
Not Eligible			
HRSF RECO.			
Abbreviated			





KEY NO.	ADDRESS	MUNICIPALITY	COUNTY
001925	142 Wappler Dr	Conewago	Adams
RESOURCE NAME	HISTORIC USE	ARCH. STYLE	DOC
	Domestic- Single Dwelling	Other	ca. 1910
NR TYPE.			
Building			
NR DETERM.			
Undetermined			
NR RECO.			
Not Eligible			
HRSF RECO.			
Abbreviated			

KEY NO.	ADDRESS	MUNICIPALITY	COUNTY
001925	143 Wappler Dr	Conewago	Adams
RESOURCE NAME	HISTORIC USE	ARCH. STYLE	DOC
	Domestic- Single Dwelling	Other	ca. 1941
NR TYPE.			
Building			
NR DETERM.			
Undetermined			
NR RECO.			
Not Eligible			
HRSF RECO.			
Abbreviated			


KEY NO.	ADDRESS	MUNICIPALITY	COUNTY
001925	148 Wappler Dr	Conewago	Adams
RESOURCE NAME	HISTORIC USE	ARCH. STYLE	DOC
	Domestic- Single Dwelling	Other	ca. 1950
NR TYPE.			
Building			
NR DETERM.			
Undetermined			
NR RECO.			
Not Eligible			
HRSF RECO.			
Abbreviated			


KEY NO.	ADDRESS	MUNICIPALITY	COUNTY
001925	155 Wappler Dr	Conewago	Adams
RESOURCE NAME	HISTORIC USE	ARCH. STYLE	DOC
	Domestic- Single Dwelling	Other	ca. 1929
NR TYPE.			
Building			
NR DETERM.			
Undetermined			
NR RECO.			
Not Eligible			
HRSF RECO.			
Abbreviated			

KEY NO.	ADDRESS	MUNICIPALITY	COUNTY
001925	160 Wappler Dr	Conewago	Adams
RESOURCE NAME	HISTORIC USE	ARCH. STYLE	DOC
	Domestic- Single Dwelling	Other	ca. 1955
NR TYPE.			
Building			
NR DETERM.			
Undetermined			
NR RECO.			
Not Eligible			
HRSF RECO.			
Abbreviated			


KEY NO.	ADDRESS	MUNICIPALITY	COUNTY
001931	250 O'Brien Ln	Conewago	Adams
RESOURCE NAME	HISTORIC USE	ARCH. STYLE	DOC
	Domestic- Single Dwelling	Italianate	ca, 1850
NR TYPE.			
Building			
NR DETERM.			
Undetermined			
NR RECO.			
Not Eligible			
HRSF RECO.			
Abbreviated			





KEY NO.	ADDRESS	MUNICIPALITY	COUNTY
001932	16 Chapel Rd	Conewago	Adams
RESOURCE NAME	HISTORIC USE	ARCH. STYLE	DOC
		No Style	ca. 1880
NR TYPE.			
Building			
NR DETERM.			
Undetermined			
NR RECO.	Not Eligible		
HRSF RECO.	Abbreviated		

KEY NO.	ADDRESS	MUNICIPALITY	COUNTY
001935	3638 Centennial Rd	Conewago	Adams
RESOURCE NAME	HISTORIC USE	ARCH. STYLE	DOC
	Domestic- Single Dwelling	Other	ca. 1880
NR TYPE.			
Building			
NR DETERM.			
Undetermined			
NR RECO.	Not Eligible		
HRSF RECO.	Abbreviated		


KEY NO.	ADDRESS	MUNICIPALITY	COUNTY
001936	3644 Centennial Rd	Conewago	Adams
RESOURCE NAME	HISTORIC USE	ARCH. STYLE	DOC
	Domestic- Single Dwelling	Other	ca. 1880
NR TYPE.			
Building			
NR DETERM.			
Undetermined			
NR RECO.	Not Eligible		
HRSF RECO.	Abbreviated		

KEY NO.	ADDRESS	MUNICIPALITY	COUNTY
001937	305 Oxford Ave	Conewago	Adams
RESOURCE NAME	HISTORIC USE	ARCH. STYLE	DOC
	Domestic- Single Dwelling	Mixed	ca. 1866
NR TYPE.			
Building			
NR DETERM.			
Undetermined			
NR RECO.	Not Eligible		
HRSF RECO.	Abbreviated		


KEY NO.	ADDRESS	MUNICIPALITY	COUNTY
001938	254 Oxford Ave	Conewago	Adams
RESOURCE NAME	HISTORIC USE	ARCH. STYLE	DOC
	Domestic- Single Dwelling	Other	ca. 1865
NR TYPE.			
Building			
NR DETERM.			
Undetermined			
NR RECO.	Not Eligible		
HRSF RECO.	Abbreviated		


KEY NO.	ADDRESS	MUNICIPALITY	COUNTY
001939	898 Edgegrove Rd	Conewago	Adams
RESOURCE NAME	HISTORIC USE	ARCH. STYLE	DOC
	Domestic- Single Dwelling	Other	ca. 1836
NR TYPE.			
Building			
NR DETERM.			
Undetermined			
NR RECO.	Not Eligible		
HRSF RECO.	Abbreviated		


KEY NO.	ADDRESS	MUNICIPALITY	COUNTY
001940	920 Edgegrove Rd	Conewago	Adams
RESOURCE NAME	HISTORIC USE	ARCH. STYLE	DOC
	Domestic- Single Dwelling	Other	ca. 1850
NR TYPE.			
Building			
NR DETERM.			
Undetermined			
NR RECO.			
Not Eligible			
HRSF RECO.			
Abbreviated			

KEY NO.	ADDRESS	MUNICIPALITY	COUNTY
001941	930 Edgegrove Rd	Conewago	Adams
RESOURCE NAME	HISTORIC USE	ARCH. STYLE	DOC
	Domestic- Single Dwelling	Other	ca. 1910
NR TYPE.			
Building			
NR DETERM.			
Undetermined			
NR RECO.			
Not Eligible			
HRSF RECO.			
Abbreviated			


KEY NO.	ADDRESS	MUNICIPALITY	COUNTY
001942	608 Oxford Ave	Conewago	Adams
RESOURCE NAME	HISTORIC USE	ARCH. STYLE	DOC
	Domestic- Single Dwelling	No Style	ca. 1880
NR TYPE.	Resource not visible from public right of way. Aerial photographs and the previous survey notes show a highly altered dwelling. A photograph will be taken during the next phase of survey and provided in the abbreviated HRSF.		
Building			
NR DETERM.			
Undetermined			
NR RECO.			
Not Eligible			
HRSF RECO.			
Abbreviated			


KEY NO.	ADDRESS	MUNICIPALITY	COUNTY
001943	244 Oxford Ave	Conewago	Adams
RESOURCE NAME	HISTORIC USE	ARCH. STYLE	DOC
	Domestic- Single Dwelling	Other	ca. 1865
NR TYPE.			
Building			
NR DETERM.			
Undetermined			
NR RECO.			
Not Eligible			
HRSF RECO.			
Abbreviated			


KEY NO.	ADDRESS	MUNICIPALITY	COUNTY
001944	238 Oxford Ave	Conewago	Adams
RESOURCE NAME	HISTORIC USE	ARCH. STYLE	DOC
	Domestic- Single Dwelling	Other	ca. 1890
NR TYPE.			
Building			
NR DETERM.			
Undetermined			
NR RECO.			
Not Eligible			
HRSF RECO.			
Abbreviated			

KEY NO.	ADDRESS	MUNICIPALITY	COUNTY
001945	230 Oxford Ave	Conewago	Adams
RESOURCE NAME	HISTORIC USE	ARCH. STYLE	DOC
	Domestic- Single Dwelling	Mixed	ca. 1880
NR TYPE.			
Building			
NR DETERM.			
Undetermined			
NR RECO.			
Not Eligible			
HRSF RECO.			
Abbreviated			





KEY NO.	ADDRESS	MUNICIPALITY	COUNTY
001949	74 Jacobs Rd	Conewago	Adams
RESOURCE NAME	HISTORIC USE	ARCH. STYLE	DOC
	Domestic- Single Dwelling	Other	ca. 1900
NR TYPE.			
Building			
NR DETERM.			
Undetermined			
NR RECO.			
Not Eligible			
HRSF RECO.			
Abbreviated			

KEY NO.	ADDRESS	MUNICIPALITY	COUNTY
001965	1206 W Elm Ave	Conewago	Adams
RESOURCE NAME	HISTORIC USE	ARCH. STYLE	DOC
	Domestic- Single Dwelling	Other	ca. 1900
NR TYPE.			
Building			
NR DETERM.			
Undetermined			
NR RECO.			
Not Eligible			
HRSF RECO.			
Abbreviated			


KEY NO.	ADDRESS	MUNICIPALITY	COUNTY
001965	718 Linden Ave	Conewago	Adams
RESOURCE NAME	HISTORIC USE	ARCH. STYLE	DOC
	Domestic- Single Dwelling	Other	ca. 1910
NR TYPE.			
Building			
NR DETERM.			
Undetermined			
NR RECO.			
Not Eligible			
HRSF RECO.			
Abbreviated			


KEY NO.	ADDRESS	MUNICIPALITY	COUNTY
001965	720 Linden Ave	Conewago	Adams
RESOURCE NAME	HISTORIC USE	ARCH. STYLE	DOC
	Domestic- Single Dwelling	Colonial Revival	ca. 1920
NR TYPE.			
Building			
NR DETERM.			
Undetermined			
NR RECO.			
Not Eligible			
HRSF RECO.			
Abbreviated			

KEY NO.	ADDRESS	MUNICIPALITY	COUNTY
001965	722 Linden Ave	Conewago	Adams
RESOURCE NAME	HISTORIC USE	ARCH. STYLE	DOC
	Domestic- Single Dwelling	Other	ca. 1910
NR TYPE.			
Building			
NR DETERM.			
Undetermined			
NR RECO.			
Not Eligible			
HRSF RECO.			
Abbreviated			


KEY NO.	ADDRESS	MUNICIPALITY	COUNTY
001965	Oxford Ave	Conewago	Adams
RESOURCE NAME	HISTORIC USE	ARCH. STYLE	DOC
	Domestic- Single Dwelling	Italianate	ca. 1880
NR TYPE.			
Building			
NR DETERM.			
Undetermined			
NR RECO.			
Not Eligible			
HRSF RECO.			
Abbreviated			





KEY NO.	ADDRESS	MUNICIPALITY	COUNTY
001965	725 Third St	Conewago	Adams
RESOURCE NAME	HISTORIC USE	ARCH. STYLE	DOC
	Domestic- Single Dwelling	Mixed	ca. 1890
NR TYPE.			
Building			
NR DETERM.			
Undetermined			
NR RECO.			
Not Eligible			
HRSF RECO.			
Abbreviated			

KEY NO.	ADDRESS	MUNICIPALITY	COUNTY
001965	727 Third St	Conewago	Adams
RESOURCE NAME	HISTORIC USE	ARCH. STYLE	DOC
	Domestic- Single Dwelling	Colonial Revival	ca. 1920
NR TYPE.			
Building			
NR DETERM.			
Undetermined			
NR RECO.			
Not Eligible			
HRSF RECO.			
Abbreviated			


KEY NO.	ADDRESS	MUNICIPALITY	COUNTY
001965	729 Third St	Conewago	Adams
RESOURCE NAME	HISTORIC USE	ARCH. STYLE	DOC
	Domestic- Multiple Dwelling	Other	ca. 1920
NR TYPE.			
Building			
NR DETERM.			
Undetermined			
NR RECO.			
Not Eligible			
HRSF RECO.			
Abbreviated			


KEY NO.	ADDRESS	MUNICIPALITY	COUNTY
001966	200 S Oxford Ave	McSherrystown	Adams
RESOURCE NAME	HISTORIC USE	ARCH. STYLE	DOC
	Domestic- Single Dwelling	Other	ca. 1945
NR TYPE.			
Building			
NR DETERM.			
Undetermined			
NR RECO.			
Not Eligible			
HRSF RECO.			
Abbreviated			


KEY NO.	ADDRESS	MUNICIPALITY	COUNTY
001966	202 S Oxford Ave	McSherrystown	Adams
RESOURCE NAME	HISTORIC USE	ARCH. STYLE	DOC
	Domestic- Single Dwelling	Other	ca. 1945
NR TYPE.			
Building			
NR DETERM.			
Undetermined			
NR RECO.			
Not Eligible			
HRSF RECO.			
Abbreviated			


KEY NO.	ADDRESS	MUNICIPALITY	COUNTY
001966	220 S Oxford Ave	Conewago	Adams
RESOURCE NAME	HISTORIC USE	ARCH. STYLE	DOC
	Domestic- Single Dwelling	Other	ca. 1890
NR TYPE.			
Building			
NR DETERM.			
Undetermined			
NR RECO.			
Not Eligible			
HRSF RECO.			
Abbreviated			





KEY NO.	ADDRESS	MUNICIPALITY	COUNTY
001966	224 S Oxford Ave	Conewago	Adams
RESOURCE NAME	HISTORIC USE	ARCH. STYLE	DOC
	Domestic- Single Dwelling	No Style	ca. 1920
NR TYPE.			
Building			
NR DETERM.			
Undetermined			
NR RECO.			
Not Eligible			
HRSF RECO.			
Abbreviated			

KEY NO.	ADDRESS	MUNICIPALITY	COUNTY
001966	210-212 S Oxford Ave	McSherrystown	Adams
RESOURCE NAME	HISTORIC USE	ARCH. STYLE	DOC
	Domestic- Multiple Dwelling	No Style	ca. 1950
NR TYPE.			
Building			
NR DETERM.			
Undetermined			
NR RECO.			
Not Eligible			
HRSF RECO.			
Abbreviated			


KEY NO.	ADDRESS	MUNICIPALITY	COUNTY
001966	216-218 S Oxford Ave	McSherrystown	Adams
RESOURCE NAME	HISTORIC USE	ARCH. STYLE	DOC
	Domestic- Multiple Dwelling	Other	ca. 1910
NR TYPE.			
Building			
NR DETERM.			
Undetermined			
NR RECO.			
Not Eligible			
HRSF RECO.			
Abbreviated			


KEY NO.	ADDRESS	MUNICIPALITY	COUNTY
001966	622 Third St	Conewago	Adams
RESOURCE NAME	HISTORIC USE	ARCH. STYLE	DOC
	Domestic- Single Dwelling	Mixed	ca. 1900
NR TYPE.			
Building			
NR DETERM.			
Undetermined			
NR RECO.			
Not Eligible			
HRSF RECO.			
Abbreviated			


KEY NO.	ADDRESS	MUNICIPALITY	COUNTY
001966	626 Third St	Conewago	Adams
RESOURCE NAME	HISTORIC USE	ARCH. STYLE	DOC
	Domestic- Single Dwelling	Other	ca. 1890
NR TYPE.			
Building			
NR DETERM.			
Undetermined			
NR RECO.			
Not Eligible			
HRSF RECO.			
Abbreviated			

KEY NO.	ADDRESS	MUNICIPALITY	COUNTY
001966	628 Third St	Conewago	Adams
RESOURCE NAME	HISTORIC USE	ARCH. STYLE	DOC
	Domestic- Single Dwelling	No Style	ca. 1900
NR TYPE.			
Building			
NR DETERM.			
Undetermined			
NR RECO.			
Not Eligible			
HRSF RECO.			
Abbreviated			





KEY NO.	ADDRESS	MUNICIPALITY	COUNTY
001966	630 Third St	Conewago	Adams
RESOURCE NAME	HISTORIC USE	ARCH. STYLE	DOC
	Domestic- Single Dwelling	Other	ca. 1890
NR TYPE.			
Building			
NR DETERM.			
Undetermined			
NR RECO.	Not Eligible		
HRSF RECO.	Abbreviated		

KEY NO.	ADDRESS	MUNICIPALITY	COUNTY
001966	632 Third St	Conewago	Adams
RESOURCE NAME	HISTORIC USE	ARCH. STYLE	DOC
	Domestic- Single Dwelling	Mixed	ca. 1890
NR TYPE.			
Building			
NR DETERM.			
Undetermined			
NR RECO.	Not Eligible		
HRSF RECO.	Abbreviated		



KEY NO.	ADDRESS	MUNICIPALITY	COUNTY
001966	634 Third St	Conewago	Adams
RESOURCE NAME	HISTORIC USE	ARCH. STYLE	DOC
	Domestic- Single Dwelling	No Style	ca. 1900
NR TYPE.			
Building			
NR DETERM.			
Undetermined			
NR RECO.	Not Eligible		
HRSF RECO.	Abbreviated		



KEY NO.	ADDRESS	MUNICIPALITY	COUNTY
001966	635 Third St	Conewago	Adams
RESOURCE NAME	HISTORIC USE	ARCH. STYLE	DOC
	Domestic- Single Dwelling	Prairie School	ca. 1920
NR TYPE.			
Building			
NR DETERM.			
Undetermined			
NR RECO.	Not Eligible		
HRSF RECO.	Abbreviated		



KEY NO.	ADDRESS	MUNICIPALITY	COUNTY
001966	636 Third St	Conewago	Adams
RESOURCE NAME	HISTORIC USE	ARCH. STYLE	DOC
	Domestic- Single Dwelling	Other	ca. 1910
NR TYPE.			
Building			
NR DETERM.			
Undetermined			
NR RECO.	Not Eligible		
HRSF RECO.	Abbreviated		



KEY NO.	ADDRESS	MUNICIPALITY	COUNTY
001966	640 Third St	Conewago	Adams
RESOURCE NAME	HISTORIC USE	ARCH. STYLE	DOC
	Domestic- Single Dwelling	Italianate	ca. 1880
NR TYPE.			
Building			
NR DETERM.			
Undetermined			
NR RECO.	Not Eligible		
HRSF RECO.	Abbreviated		







KEY NO.	ADDRESS	MUNICIPALITY	COUNTY
001966	643 Third St	Conewago	Adams
RESOURCE NAME	HISTORIC USE	ARCH. STYLE	DOC
	Domestic- Single Dwelling	Queen Anne	ca. 1890
NR TYPE.			
Building			
NR DETERM.			
Undetermined			
NR RECO.			
Not Eligible			
HRSF RECO.			
Abbreviated			

KEY NO.	ADDRESS	MUNICIPALITY	COUNTY
001966	644 Third St	Conewago	Adams
RESOURCE NAME	HISTORIC USE	ARCH. STYLE	DOC
	Domestic- Single Dwelling	No Style	ca. 1890
NR TYPE.			
Building			
NR DETERM.			
Undetermined			
NR RECO.			
Not Eligible			
HRSF RECO.			
Abbreviated			


KEY NO.	ADDRESS	MUNICIPALITY	COUNTY
001966	646 Third St	Conewago	Adams
RESOURCE NAME	HISTORIC USE	ARCH. STYLE	DOC
	Domestic- Single Dwelling	Other	ca. 1900
NR TYPE.			
Building			
NR DETERM.			
Undetermined			
NR RECO.			
Not Eligible			
HRSF RECO.			
Abbreviated			


KEY NO.	ADDRESS	MUNICIPALITY	COUNTY
001966	647 Third St	Conewago	Adams
RESOURCE NAME	HISTORIC USE	ARCH. STYLE	DOC
	Domestic- Single Dwelling	Italianate	ca. 1880
NR TYPE.			
Building			
NR DETERM.			
Undetermined			
NR RECO.			
Not Eligible			
HRSF RECO.			
Abbreviated			


KEY NO.	ADDRESS	MUNICIPALITY	COUNTY
001966	648 Third St	Conewago	Adams
RESOURCE NAME	HISTORIC USE	ARCH. STYLE	DOC
	Domestic- Multiple Dwelling	No Style	ca. 1900
NR TYPE.			
Building			
NR DETERM.			
Undetermined			
NR RECO.			
Not Eligible			
HRSF RECO.			
Abbreviated			


KEY NO.	ADDRESS	MUNICIPALITY	COUNTY
001966	649 Third St	Conewago	Adams
RESOURCE NAME	HISTORIC USE	ARCH. STYLE	DOC
	Domestic- Single Dwelling	Mixed	ca. 1925
NR TYPE.			
Building			
NR DETERM.			
Undetermined			
NR RECO.			
Not Eligible			
HRSF RECO.			
Abbreviated			



KEY NO.	ADDRESS	MUNICIPALITY	COUNTY
001966	653 Third St	Conewago	Adams
RESOURCE NAME	HISTORIC USE	ARCH. STYLE	DOC
	Domestic- Single Dwelling	Mixed	ca. 1920
NR TYPE.			
Building			
NR DETERM.			
Undetermined			
NR RECO.	Not Eligible		
HRSF RECO.	Abbreviated		

KEY NO.	ADDRESS	MUNICIPALITY	COUNTY
001966	655 Third St	Conewago	Adams
RESOURCE NAME	HISTORIC USE	ARCH. STYLE	DOC
	Domestic- Single Dwelling	Colonial Revival	ca. 1920
NR TYPE.			
Building			
NR DETERM.			
Undetermined			
NR RECO.	Not Eligible		
HRSF RECO.	Abbreviated		


KEY NO.	ADDRESS	MUNICIPALITY	COUNTY
001966	657 Third St	Conewago	Adams
RESOURCE NAME	HISTORIC USE	ARCH. STYLE	DOC
	Domestic- Single Dwelling	Other	ca. 1925
NR TYPE.			
Building			
NR DETERM.			
Undetermined			
NR RECO.	Not Eligible		
HRSF RECO.	Abbreviated		


KEY NO.	ADDRESS	MUNICIPALITY	COUNTY
001966	661 Third St	Conewago	Adams
RESOURCE NAME	HISTORIC USE	ARCH. STYLE	DOC
	Domestic- Single Dwelling	Other	ca. 1890
NR TYPE.			
Building			
NR DETERM.			
Undetermined			
NR RECO.	Not Eligible		
HRSF RECO.	Abbreviated		


KEY NO.	ADDRESS	MUNICIPALITY	COUNTY
001966	663 Third St	Conewago	Adams
RESOURCE NAME	HISTORIC USE	ARCH. STYLE	DOC
	Domestic- Single Dwelling	Colonial Revival	ca. 1925
NR TYPE.			
Building			
NR DETERM.			
Undetermined			
NR RECO.	Not Eligible		
HRSF RECO.	Abbreviated		


KEY NO.	ADDRESS	MUNICIPALITY	COUNTY
001966	667 Third St	Conewago	Adams
RESOURCE NAME	HISTORIC USE	ARCH. STYLE	DOC
	Domestic- Single Dwelling	Colonial Revival	ca. 1925
NR TYPE.			
Building			
NR DETERM.			
Undetermined			
NR RECO.	Not Eligible		
HRSF RECO.	Abbreviated		





KEY NO.	ADDRESS	MUNICIPALITY	COUNTY
001969	347 Third St	Conewago	Adams
RESOURCE NAME	HISTORIC USE	ARCH. STYLE	DOC
	Domestic- Single Dwelling	Other	ca. 1900
NR TYPE.			
Building			
NR DETERM.			
Undetermined			
NR RECO.	Not Eligible		
HRSF RECO.	Abbreviated		

KEY NO.	ADDRESS	MUNICIPALITY	COUNTY
001969	349 Third St	Conewago	Adams
RESOURCE NAME	HISTORIC USE	ARCH. STYLE	DOC
	Domestic- Single Dwelling	No Style	ca. 1920
NR TYPE.			
Building			
NR DETERM.			
Undetermined			
NR RECO.	Not Eligible		
HRSF RECO.	Abbreviated		

KEY NO.	ADDRESS	MUNICIPALITY	COUNTY
001969	351 Third St	Conewago	Adams
RESOURCE NAME	HISTORIC USE	ARCH. STYLE	DOC
	Domestic- Single Dwelling	No Style	ca. 1910
NR TYPE.			
Building			
NR DETERM.			
Undetermined			
NR RECO.	Not Eligible		
HRSF RECO.	Abbreviated		


KEY NO.	ADDRESS	MUNICIPALITY	COUNTY
001969	355 Third St	Conewago	Adams
RESOURCE NAME	HISTORIC USE	ARCH. STYLE	DOC
	Domestic- Single Dwelling	No Style	ca. 1890
NR TYPE.			
Building			
NR DETERM.			
Undetermined			
NR RECO.	Not Eligible		
HRSF RECO.	Abbreviated		


KEY NO.	ADDRESS	MUNICIPALITY	COUNTY
001969	357 Third St	Conewago	Adams
RESOURCE NAME	HISTORIC USE	ARCH. STYLE	DOC
	Domestic- Single Dwelling	Queen Anne	ca. 1890
NR TYPE.			
Building			
NR DETERM.			
Undetermined			
NR RECO.	Not Eligible		
HRSF RECO.	Abbreviated		


KEY NO.	ADDRESS	MUNICIPALITY	COUNTY
001969	361 Third St	Conewago	Adams
RESOURCE NAME	HISTORIC USE	ARCH. STYLE	DOC
	Domestic- Single Dwelling	Other	ca. 1900
NR TYPE.			
Building			
NR DETERM.			
Undetermined			
NR RECO.	Not Eligible		
HRSF RECO.	Abbreviated		





KEY NO.	ADDRESS	MUNICIPALITY	COUNTY
001969	363 Third St	Conewago	Adams
RESOURCE NAME	HISTORIC USE	ARCH. STYLE	DOC
	Domestic- Single Dwelling	Other	ca. 1900
NR TYPE.			
Building			
NR DETERM.			
Undetermined			
NR RECO.	Not Eligible		
HRSF RECO.	Abbreviated		

KEY NO.	ADDRESS	MUNICIPALITY	COUNTY
001969	365 Third St	Conewago	Adams
RESOURCE NAME	HISTORIC USE	ARCH. STYLE	DOC
	Domestic- Single Dwelling	Other	ca. 1900
NR TYPE.			
Building			
NR DETERM.			
Undetermined			
NR RECO.	Not Eligible		
HRSF RECO.	Abbreviated		


KEY NO.	ADDRESS	MUNICIPALITY	COUNTY
001969	368 Third St	Conewago	Adams
RESOURCE NAME	HISTORIC USE	ARCH. STYLE	DOC
	Domestic- Single Dwelling	Mixed	ca. 1870
NR TYPE.			
Building			
NR DETERM.			
Undetermined			
NR RECO.	Not Eligible		
HRSF RECO.	Abbreviated		


KEY NO.	ADDRESS	MUNICIPALITY	COUNTY
001969	370 Third St	Conewago	Adams
RESOURCE NAME	HISTORIC USE	ARCH. STYLE	DOC
	Commerce- Buiness	Commercial Style	ca. 1930
NR TYPE.			
Building			
NR DETERM.			
Undetermined			
NR RECO.	Not Eligible		
HRSF RECO.	Abbreviated		


KEY NO.	ADDRESS	MUNICIPALITY	COUNTY
001969	372 Third St	Conewago	Adams
RESOURCE NAME	HISTORIC USE	ARCH. STYLE	DOC
	Domestic- Single Dwelling	Other	ca. 1890
NR TYPE.			
Building			
NR DETERM.			
Undetermined			
NR RECO.	Not Eligible		
HRSF RECO.	Abbreviated		


KEY NO.	ADDRESS	MUNICIPALITY	COUNTY
001969	401 Third St	Conewago	Adams
RESOURCE NAME	HISTORIC USE	ARCH. STYLE	DOC
	Domestic- Multiple Dwelling	Other	ca. 1890
NR TYPE.			
Building			
NR DETERM.			
Undetermined			
NR RECO.	Not Eligible		
HRSF RECO.	Abbreviated		




KEY NO.	ADDRESS	MUNICIPALITY	COUNTY
001969	409 Third St	Conewago	Adams
RESOURCE NAME	HISTORIC USE	ARCH. STYLE	DOC
	Domestic- Single Dwelling	Other	ca. 1890
NR TYPE.			
Building			
NR DETERM.			
Undetermined			
NR RECO.	Not Eligible		
HRSF RECO.	Abbreviated		

KEY NO.	ADDRESS	MUNICIPALITY	COUNTY
001969	410 Third St	Conewago	Adams
RESOURCE NAME	HISTORIC USE	ARCH. STYLE	DOC
	Domestic- Single Dwelling	Other	ca. 1890
NR TYPE.			
Building			
NR DETERM.			
Undetermined			
NR RECO.	Not Eligible		
HRSF RECO.	Abbreviated		


KEY NO.	ADDRESS	MUNICIPALITY	COUNTY
001969	410 1/2 Third St	Conewago	Adams
RESOURCE NAME	HISTORIC USE	ARCH. STYLE	DOC
	Domestic- Single Dwelling	Other	ca. 1890
NR TYPE.			
Building			
NR DETERM.			
Undetermined			
NR RECO.	Not Eligible		
HRSF RECO.	Abbreviated		


KEY NO.	ADDRESS	MUNICIPALITY	COUNTY
001969	411 Third St	Conewago	Adams
RESOURCE NAME	HISTORIC USE	ARCH. STYLE	DOC
	Domestic- Single Dwelling	Queen Anne	ca. 1890
NR TYPE.			
Building			
NR DETERM.			
Undetermined			
NR RECO.	Not Eligible		
HRSF RECO.	Abbreviated		


KEY NO.	ADDRESS	MUNICIPALITY	COUNTY
001969	412 Third St	Conewago	Adams
RESOURCE NAME	HISTORIC USE	ARCH. STYLE	DOC
	Domestic- Single Dwelling	Other	ca. 1890
NR TYPE.			
Building			
NR DETERM.			
Undetermined			
NR RECO.	Not Eligible		
HRSF RECO.	Abbreviated		


KEY NO.	ADDRESS	MUNICIPALITY	COUNTY
001969	414 Third St	Conewago	Adams
RESOURCE NAME	HISTORIC USE	ARCH. STYLE	DOC
	Domestic- Single Dwelling	Other	ca. 1890
NR TYPE.			
Building			
NR DETERM.			
Undetermined			
NR RECO.	Not Eligible		
HRSF RECO.	Abbreviated		





KEY NO.	ADDRESS	MUNICIPALITY	COUNTY
001969	415 Third St	Conewago	Adams
RESOURCE NAME	HISTORIC USE	ARCH. STYLE	DOC
	Domestic- Single Dwelling	No Style	ca. 1900
NR TYPE.			
Building			
NR DETERM.			
Undetermined			
NR RECO.	Not Eligible		
HRSF RECO.	Abbreviated		

KEY NO.	ADDRESS	MUNICIPALITY	COUNTY
001969	416 Third St	Conewago	Adams
RESOURCE NAME	HISTORIC USE	ARCH. STYLE	DOC
	Domestic- Single Dwelling	Other	ca. 1890
NR TYPE.			
Building			
NR DETERM.			
Undetermined			
NR RECO.	Not Eligible		
HRSF RECO.	Abbreviated		

KEY NO.	ADDRESS	MUNICIPALITY	COUNTY
001969	417 Third St	Conewago	Adams
RESOURCE NAME	HISTORIC USE	ARCH. STYLE	DOC
	Domestic- Single Dwelling	Other	ca. 1900
NR TYPE.			
Building			
NR DETERM.			
Undetermined			
NR RECO.	Not Eligible		
HRSF RECO.	Abbreviated		

KEY NO.	ADDRESS	MUNICIPALITY	COUNTY
001969	418 Third St	Conewago	Adams
RESOURCE NAME	HISTORIC USE	ARCH. STYLE	DOC
	Domestic- Single Dwelling	Other	ca. 1890
NR TYPE.			
Building			
NR DETERM.			
Undetermined			
NR RECO.	Not Eligible		
HRSF RECO.	Abbreviated		


KEY NO.	ADDRESS	MUNICIPALITY	COUNTY
001969	419 Third St	Conewago	Adams
RESOURCE NAME	HISTORIC USE	ARCH. STYLE	DOC
	Domestic- Single Dwelling	Colonial Revival	ca. 1915
NR TYPE.			
Building			
NR DETERM.			
Undetermined			
NR RECO.	Not Eligible		
HRSF RECO.	Abbreviated		



KEY NO.	ADDRESS	MUNICIPALITY	COUNTY
001971	607 W Third St	Conewago	Adams
RESOURCE NAME	HISTORIC USE	ARCH. STYLE	DOC
	Domestic- Multiple Dwelling	Other	ca. 1925
NR TYPE.			
Building			
NR DETERM.			
Undetermined			
NR RECO.	Not Eligible		
HRSF RECO.	Abbreviated		





KEY NO.	ADDRESS	MUNICIPALITY	COUNTY
001971	500 Third St	Conewago	Adams
RESOURCE NAME	HISTORIC USE	ARCH. STYLE	DOC
	Domestic- Single Dwelling	Colonial Revival	ca. 1910
NR TYPE.			
Building			
NR DETERM.			
Undetermined			
NR RECO.			
Not Eligible			
HRSF RECO.			
Abbreviated			

KEY NO.	ADDRESS	MUNICIPALITY	COUNTY
001971	501 Third St	Conewago	Adams
RESOURCE NAME	HISTORIC USE	ARCH. STYLE	DOC
	Domestic- Single Dwelling	Colonial Revival	ca. 1915
NR TYPE.			
Building			
NR DETERM.			
Undetermined			
NR RECO.			
Not Eligible			
HRSF RECO.			
Abbreviated			



KEY NO.	ADDRESS	MUNICIPALITY	COUNTY
001971	502 Third St	Conewago	Adams
RESOURCE NAME	HISTORIC USE	ARCH. STYLE	DOC
	Domestic- Single Dwelling	Queen Anne	ca. 1890
NR TYPE.			
Building			
NR DETERM.			
Undetermined			
NR RECO.			
Not Eligible			
HRSF RECO.			
Abbreviated			



KEY NO.	ADDRESS	MUNICIPALITY	COUNTY
001971	505 Third St	Conewago	Adams
RESOURCE NAME	HISTORIC USE	ARCH. STYLE	DOC
	Domestic- Single Dwelling	Other	ca. 1900
NR TYPE.			
Building			
NR DETERM.			
Undetermined			
NR RECO.			
Not Eligible			
HRSF RECO.			
Abbreviated			



KEY NO.	ADDRESS	MUNICIPALITY	COUNTY
001971	506 Third St	Conewago	Adams
RESOURCE NAME	HISTORIC USE	ARCH. STYLE	DOC
	Domestic- Single Dwelling	Colonial Revival	ca. 1915
NR TYPE.			
Building			
NR DETERM.			
Undetermined			
NR RECO.			
Not Eligible			
HRSF RECO.			
Abbreviated			



KEY NO.	ADDRESS	MUNICIPALITY	COUNTY
001971	507 Third St	Conewago	Adams
RESOURCE NAME	HISTORIC USE	ARCH. STYLE	DOC
	Domestic- Single Dwelling	Other	ca. 1920
NR TYPE.			
Building			
NR DETERM.			
Undetermined			
NR RECO.			
Not Eligible			
HRSF RECO.			
Abbreviated			







KEY NO.	ADDRESS	MUNICIPALITY	COUNTY
001971	509 Third St	Conewago	Adams
RESOURCE NAME	HISTORIC USE	ARCH. STYLE	DOC
	Domestic- Single Dwelling	Other	ca. 1925
NR TYPE.			
Building			
NR DETERM.			
Undetermined			
NR RECO.			
Not Eligible			
HRSF RECO.			
Abbreviated			

KEY NO.	ADDRESS	MUNICIPALITY	COUNTY
001971	510 Third St	Conewago	Adams
RESOURCE NAME	HISTORIC USE	ARCH. STYLE	DOC
	Domestic- Single Dwelling	Other	ca. 1900
NR TYPE.			
Building			
NR DETERM.			
Undetermined			
NR RECO.			
Not Eligible			
HRSF RECO.			
Abbreviated			


KEY NO.	ADDRESS	MUNICIPALITY	COUNTY
001971	511 Third St	Conewago	Adams
RESOURCE NAME	HISTORIC USE	ARCH. STYLE	DOC
	Domestic- Single Dwelling	Other	ca. 1900
NR TYPE.			
Building			
NR DETERM.			
Undetermined			
NR RECO.			
Not Eligible			
HRSF RECO.			
Abbreviated			

KEY NO.	ADDRESS	MUNICIPALITY	COUNTY
001971	512 Third St	Conewago	Adams
RESOURCE NAME	HISTORIC USE	ARCH. STYLE	DOC
	Domestic- Single Dwelling	Other	ca. 1890
NR TYPE.			
Building			
NR DETERM.			
Undetermined			
NR RECO.			
Not Eligible			
HRSF RECO.			
Abbreviated			


KEY NO.	ADDRESS	MUNICIPALITY	COUNTY
001971	514 Third St	Conewago	Adams
RESOURCE NAME	HISTORIC USE	ARCH. STYLE	DOC
	Domestic- Single Dwelling	Other	ca. 1890
NR TYPE.			
Building			
NR DETERM.			
Undetermined			
NR RECO.			
Not Eligible			
HRSF RECO.			
Abbreviated			


KEY NO.	ADDRESS	MUNICIPALITY	COUNTY
001971	515 Third St	Conewago	Adams
RESOURCE NAME	HISTORIC USE	ARCH. STYLE	DOC
	Domestic- Single Dwelling	Other	ca. 1900
NR TYPE.			
Building			
NR DETERM.			
Undetermined			
NR RECO.			
Not Eligible			
HRSF RECO.			
Abbreviated			





KEY NO.	ADDRESS	MUNICIPALITY	COUNTY
001971	518 Third St	Conewago	Adams
RESOURCE NAME	HISTORIC USE	ARCH. STYLE	DOC
	Domestic- Single Dwelling	Other	ca. 1890
NR TYPE.			
Building			
NR DETERM.			
Undetermined			
NR RECO.	Not Eligible		
HRSF RECO.	Abbreviated		

KEY NO.	ADDRESS	MUNICIPALITY	COUNTY
001971	522 Third St	Conewago	Adams
RESOURCE NAME	HISTORIC USE	ARCH. STYLE	DOC
	Domestic- Multiple Dwelling	No Style	ca. 1930
NR TYPE.			
Building			
NR DETERM.			
Undetermined			
NR RECO.	Not Eligible		
HRSF RECO.	Abbreviated		


KEY NO.	ADDRESS	MUNICIPALITY	COUNTY
001971	600 Third St	Conewago	Adams
RESOURCE NAME	HISTORIC USE	ARCH. STYLE	DOC
	Commerce- Specialty Store	No Style	ca. 1945
NR TYPE.			
Building			
NR DETERM.			
Undetermined			
NR RECO.	Not Eligible		
HRSF RECO.	Abbreviated		

KEY NO.	ADDRESS	MUNICIPALITY	COUNTY
001971	601 Third St	Conewago	Adams
RESOURCE NAME	HISTORIC USE	ARCH. STYLE	DOC
	Domestic- Single Dwelling	Other	ca. 1930
NR TYPE.			
Building			
NR DETERM.			
Undetermined			
NR RECO.	Not Eligible		
HRSF RECO.	Abbreviated		


KEY NO.	ADDRESS	MUNICIPALITY	COUNTY
001971	603 1/2 Third St	Conewago	Adams
RESOURCE NAME	HISTORIC USE	ARCH. STYLE	DOC
	Domestic- Single Dwelling	No Style	ca. 1930
NR TYPE.			
Building			
NR DETERM.			
Undetermined			
NR RECO.	Not Eligible		
HRSF RECO.	Abbreviated		


KEY NO.	ADDRESS	MUNICIPALITY	COUNTY
001971	603 Third St	Conewago	Adams
RESOURCE NAME	HISTORIC USE	ARCH. STYLE	DOC
	Domestic- Single Dwelling	No Style	ca. 1930
NR TYPE.			
Building			
NR DETERM.			
Undetermined			
NR RECO.	Not Eligible		
HRSF RECO.	Abbreviated		




KEY NO.	ADDRESS	MUNICIPALITY	COUNTY
001971	607 1/2 Third St	Conewago	Adams
RESOURCE NAME	HISTORIC USE	ARCH. STYLE	DOC
	Domestic- Multiple Dwelling	Other	ca. 1925
NR TYPE.			
Building			
NR DETERM.			
Undetermined			
NR RECO.	Not Eligible		
HRSF RECO.	Abbreviated		

KEY NO.	ADDRESS	MUNICIPALITY	COUNTY
001971	607 Third St	Conewago	Adams
RESOURCE NAME	HISTORIC USE	ARCH. STYLE	DOC
	Domestic- Single Dwelling	Colonial Revival	ca. 1920
NR TYPE.			
Building			
NR DETERM.			
Undetermined			
NR RECO.	Not Eligible		
HRSF RECO.	Abbreviated		


KEY NO.	ADDRESS	MUNICIPALITY	COUNTY
001971	609 1/2 Third St	Conewago	Adams
RESOURCE NAME	HISTORIC USE	ARCH. STYLE	DOC
	Domestic- Multiple Dwelling	Other	ca. 1920
NR TYPE.			
Building			
NR DETERM.			
Undetermined			
NR RECO.	Not Eligible		
HRSF RECO.	Abbreviated		


KEY NO.	ADDRESS	MUNICIPALITY	COUNTY
001971	611 Third St	Conewago	Adams
RESOURCE NAME	HISTORIC USE	ARCH. STYLE	DOC
	Domestic- Single Dwelling	Colonial Revival	ca. 1920
NR TYPE.			
Building			
NR DETERM.			
Undetermined			
NR RECO.	Not Eligible		
HRSF RECO.	Abbreviated		


KEY NO.	ADDRESS	MUNICIPALITY	COUNTY
001971	613 Third St	Conewago	Adams
RESOURCE NAME	HISTORIC USE	ARCH. STYLE	DOC
	Domestic- Single Dwelling	Other	ca. 1915
NR TYPE.			
Building			
NR DETERM.			
Undetermined			
NR RECO.	Not Eligible		
HRSF RECO.	Abbreviated		


KEY NO.	ADDRESS	MUNICIPALITY	COUNTY
001971	614 Third St	Conewago	Adams
RESOURCE NAME	HISTORIC USE	ARCH. STYLE	DOC
	Domestic- Multiple Dwelling	Colonial Revival	ca. 1925
NR TYPE.			
Building			
NR DETERM.			
Undetermined			
NR RECO.	Not Eligible		
HRSF RECO.	Abbreviated		




KEY NO.	ADDRESS	MUNICIPALITY	COUNTY
001971	617 Third St	Conewago	Adams
RESOURCE NAME	HISTORIC USE	ARCH. STYLE	DOC
	Domestic- Single Dwelling	Colonial Revival	ca. 1915
NR TYPE.			
Building			
NR DETERM.			
Undetermined			
NR RECO.	Not Eligible		
HRSF RECO.	Abbreviated		

KEY NO.	ADDRESS	MUNICIPALITY	COUNTY
001971	618 Third St	Conewago	Adams
RESOURCE NAME	HISTORIC USE	ARCH. STYLE	DOC
	Domestic- Single Dwelling	Mixed	ca. 1930
NR TYPE.			
Building			
NR DETERM.			
Undetermined			
NR RECO.	Not Eligible		
HRSF RECO.	Abbreviated		


KEY NO.	ADDRESS	MUNICIPALITY	COUNTY
001971	619 Third St	Conewago	Adams
RESOURCE NAME	HISTORIC USE	ARCH. STYLE	DOC
	Domestic- Single Dwelling	No Style	ca. 1930
NR TYPE.			
Building			
NR DETERM.			
Undetermined			
NR RECO.	Not Eligible		
HRSF RECO.	Abbreviated		


KEY NO.	ADDRESS	MUNICIPALITY	COUNTY
001971	623 Third St	Conewago	Adams
RESOURCE NAME	HISTORIC USE	ARCH. STYLE	DOC
	Domestic- Single Dwelling	Bungalow/ Craftsman	ca. 1925
NR TYPE.			
Building			
NR DETERM.			
Undetermined			
NR RECO.	Not Eligible		
HRSF RECO.	Abbreviated		


KEY NO.	ADDRESS	MUNICIPALITY	COUNTY
001973	905 W Elm Ave	Conewago	Adams
RESOURCE NAME	HISTORIC USE	ARCH. STYLE	DOC
	Domestic- Single Dwelling	Other	ca. 1870
NR TYPE.			
Building			
NR DETERM.			
Undetermined			
NR RECO.	Not Eligible		
HRSF RECO.	Abbreviated		


KEY NO.	ADDRESS	MUNICIPALITY	COUNTY
003676	1439 Littlestown Rd	Union	Adams
RESOURCE NAME	HISTORIC USE	ARCH. STYLE	DOC
	Domestic- Single Dwelling	No Style	ca. 1900
NR TYPE.			
Building			
NR DETERM.			
Undetermined			
NR RECO.	Not Eligible		
HRSF RECO.	Abbreviated		


KEY NO.	ADDRESS	MUNICIPALITY	COUNTY
003677	1491 Littlestown Rd	Union	Adams
RESOURCE NAME	HISTORIC USE	ARCH. STYLE	DOC
	Domestic- Single Dwelling	Georgian	ca. 1840
NR TYPE.			
Building			
NR DETERM.			
Undetermined			
NR RECO.	Not Eligible		
HRSF RECO.	Abbreviated		
<p>The barn once associated with this farmstead was demolished, only one outbuilding remains.</p>			

KEY NO.	ADDRESS	MUNICIPALITY	COUNTY
003844	25 Main St	McSherrystown	Adams
RESOURCE NAME	HISTORIC USE	ARCH. STYLE	DOC
	Domestic- Single Dwelling	Other	ca. 1900
NR TYPE.			
Building			
NR DETERM.			
Undetermined			
NR RECO.	Not Eligible		
HRSF RECO.	Abbreviated		


KEY NO.	ADDRESS	MUNICIPALITY	COUNTY
003844	27 Main St	McSherrystown	Adams
RESOURCE NAME	HISTORIC USE	ARCH. STYLE	DOC
	Domestic- Single Dwelling	Other	ca. 1900
NR TYPE.			
Building			
NR DETERM.			
Undetermined			
NR RECO.	Not Eligible		
HRSF RECO.	Abbreviated		


KEY NO.	ADDRESS	MUNICIPALITY	COUNTY
003844	29 Main St	McSherrystown	Adams
RESOURCE NAME	HISTORIC USE	ARCH. STYLE	DOC
	Domestic- Multiple Dwelling	Other	ca. 1900
NR TYPE.			
Building			
NR DETERM.			
Undetermined			
NR RECO.	Not Eligible		
HRSF RECO.	Abbreviated		


KEY NO.	ADDRESS	MUNICIPALITY	COUNTY
003844	33 Main St	McSherrystown	Adams
RESOURCE NAME	HISTORIC USE	ARCH. STYLE	DOC
	Commerce- Business	Commercial Style	ca. 1940
NR TYPE.			
Building			
NR DETERM.			
Undetermined			
NR RECO.	Not Eligible		
HRSF RECO.	Abbreviated		


KEY NO.	ADDRESS	MUNICIPALITY	COUNTY
003844	37 Main St	McSherrystown	Adams
RESOURCE NAME	HISTORIC USE	ARCH. STYLE	DOC
	Domestic- Single Dwelling	Other	ca. 1920
NR TYPE.			
Building			
NR DETERM.			
Undetermined			
NR RECO.	Not Eligible		
HRSF RECO.	Abbreviated		





KEY NO.	ADDRESS	MUNICIPALITY	COUNTY
003844	39 Main St	McSherrystown	Adams
RESOURCE NAME	HISTORIC USE	ARCH. STYLE	DOC
	Domestic- Single Dwelling	Other	ca. 1920
NR TYPE.			
Building			
NR DETERM.			
Undetermined			
NR RECO.			
Not Eligible			
HRSF RECO.			
Abbreviated			

KEY NO.	ADDRESS	MUNICIPALITY	COUNTY
003844	45 Main St	McSherrystown	Adams
RESOURCE NAME	HISTORIC USE	ARCH. STYLE	DOC
	Domestic- Single Dwelling	Other	ca. 1960
NR TYPE.			
Building			
NR DETERM.			
Undetermined			
NR RECO.			
Not Eligible			
HRSF RECO.			
Abbreviated			


KEY NO.	ADDRESS	MUNICIPALITY	COUNTY
003844	49 Main St	McSherrystown	Adams
RESOURCE NAME	HISTORIC USE	ARCH. STYLE	DOC
	Domestic- Single Dwelling	Mixed	ca. 1890
NR TYPE.			
Building			
NR DETERM.			
Undetermined			
NR RECO.			
Not Eligible			
HRSF RECO.			
Abbreviated			


KEY NO.	ADDRESS	MUNICIPALITY	COUNTY
003844	55 Main St	McSherrystown	Adams
RESOURCE NAME	HISTORIC USE	ARCH. STYLE	DOC
	Domestic- Multiple Dwelling	Other	ca. 1960
NR TYPE.			
Building			
NR DETERM.			
Undetermined			
NR RECO.			
Not Eligible			
HRSF RECO.			
Abbreviated			


KEY NO.	ADDRESS	MUNICIPALITY	COUNTY
003844	59 Main St	McSherrystown	Adams
RESOURCE NAME	HISTORIC USE	ARCH. STYLE	DOC
	Domestic- Single Dwelling	Mixed	ca. 1920
NR TYPE.			
Building			
NR DETERM.			
Undetermined			
NR RECO.			
Not Eligible			
HRSF RECO.			
Abbreviated			


KEY NO.	ADDRESS	MUNICIPALITY	COUNTY
003844	61 Main St	McSherrystown	Adams
RESOURCE NAME	HISTORIC USE	ARCH. STYLE	DOC
	Domestic- Single Dwelling	Other	ca. 1900
NR TYPE.			
Building			
NR DETERM.			
Undetermined			
NR RECO.			
Not Eligible			
HRSF RECO.			
Abbreviated			





KEY NO.	ADDRESS	MUNICIPALITY	COUNTY
003844	65 Main St	McSherrystown	Adams
RESOURCE NAME	HISTORIC USE	ARCH. STYLE	DOC
	Domestic- Single Dwelling	Other	ca. 1920
NR TYPE.			
Building			
NR DETERM.			
Undetermined			
NR RECO.	Not Eligible		
HRSF RECO.	Abbreviated		

KEY NO.	ADDRESS	MUNICIPALITY	COUNTY
003844	69 Main St	McSherrystown	Adams
RESOURCE NAME	HISTORIC USE	ARCH. STYLE	DOC
	Domestic- Single Dwelling	No Style	ca. 1920
NR TYPE.			
Building			
NR DETERM.			
Undetermined			
NR RECO.	Not Eligible		
HRSF RECO.	Abbreviated		


KEY NO.	ADDRESS	MUNICIPALITY	COUNTY
003844	71 Main St	McSherrystown	Adams
RESOURCE NAME	HISTORIC USE	ARCH. STYLE	DOC
	Domestic- Single Dwelling	Other	ca. 1890
NR TYPE.			
Building			
NR DETERM.			
Undetermined			
NR RECO.	Not Eligible		
HRSF RECO.	Abbreviated		


KEY NO.	ADDRESS	MUNICIPALITY	COUNTY
003844	75 Main St	McSherrystown	Adams
RESOURCE NAME	HISTORIC USE	ARCH. STYLE	DOC
	Domestic- Multiple Dwelling	Other	ca. 1960
NR TYPE.			
Building			
NR DETERM.			
Undetermined			
NR RECO.	Not Eligible		
HRSF RECO.	Abbreviated		


KEY NO.	ADDRESS	MUNICIPALITY	COUNTY
003844	81 Main St	McSherrystown	Adams
RESOURCE NAME	HISTORIC USE	ARCH. STYLE	DOC
	Domestic- Single Dwelling	Other	ca. 1900
NR TYPE.			
Building			
NR DETERM.			
Undetermined			
NR RECO.	Not Eligible		
HRSF RECO.	Abbreviated		


KEY NO.	ADDRESS	MUNICIPALITY	COUNTY
003844	85 Main St	McSherrystown	Adams
RESOURCE NAME	HISTORIC USE	ARCH. STYLE	DOC
	Domestic- Single Dwelling	Other	ca. 1950
NR TYPE.			
Building			
NR DETERM.			
Undetermined			
NR RECO.	Not Eligible		
HRSF RECO.	Abbreviated		





KEY NO.	ADDRESS	MUNICIPALITY	COUNTY
003844	87 Main St	McSherrystown	Adams
RESOURCE NAME	HISTORIC USE	ARCH. STYLE	DOC
	Unknown	Other	ca. 1950
NR TYPE.			
Building			
NR DETERM.			
Undetermined			
NR RECO.	Not Eligible		
HRSF RECO.	Abbreviated		

KEY NO.	ADDRESS	MUNICIPALITY	COUNTY
003844	89 Main St	McSherrystown	Adams
RESOURCE NAME	HISTORIC USE	ARCH. STYLE	DOC
	Domestic- Single Dwelling	Other	ca. 1950
NR TYPE.			
Building			
NR DETERM.			
Undetermined			
NR RECO.	Not Eligible		
HRSF RECO.	Abbreviated		


KEY NO.	ADDRESS	MUNICIPALITY	COUNTY
003846	16 Main St	McSherrystown	Adams
RESOURCE NAME	HISTORIC USE	ARCH. STYLE	DOC
	Domestic- Single Dwelling	No Style	ca. 1900
NR TYPE.			
Building			
NR DETERM.			
Undetermined			
NR RECO.	Not Eligible		
HRSF RECO.	Abbreviated		


KEY NO.	ADDRESS	MUNICIPALITY	COUNTY
003846	24 Main St	McSherrystown	Adams
RESOURCE NAME	HISTORIC USE	ARCH. STYLE	DOC
	Domestic- Multiple Dwelling	Other	ca. 1880
NR TYPE.			
Building			
NR DETERM.			
Undetermined			
NR RECO.	Not Eligible		
HRSF RECO.	Abbreviated		


KEY NO.	ADDRESS	MUNICIPALITY	COUNTY
003846	36 Main St	McSherrystown	Adams
RESOURCE NAME	HISTORIC USE	ARCH. STYLE	DOC
	Commerce- Business	Other	ca. 1960
NR TYPE.			
Building			
NR DETERM.			
Undetermined			
NR RECO.	Not Eligible		
HRSF RECO.	Abbreviated		

KEY NO.	ADDRESS	MUNICIPALITY	COUNTY
003846	46 Main St	McSherrystown	Adams
RESOURCE NAME	HISTORIC USE	ARCH. STYLE	DOC
	Domestic- Single Dwelling	Mixed	ca. 1910
NR TYPE.			
Building			
NR DETERM.			
Undetermined			
NR RECO.	Not Eligible		
HRSF RECO.	Abbreviated		





KEY NO.	ADDRESS	MUNICIPALITY	COUNTY
003847	101 Main St	McSherrystown	Adams
RESOURCE NAME	HISTORIC USE	ARCH. STYLE	DOC
	Domestic- Single Dwelling	Other	ca. 1900
NR TYPE.			
Building			
NR DETERM.			
Undetermined			
NR RECO.			
Not Eligible			
HRSF RECO.			
Abbreviated			

KEY NO.	ADDRESS	MUNICIPALITY	COUNTY
003847	103 Main St	McSherrystown	Adams
RESOURCE NAME	HISTORIC USE	ARCH. STYLE	DOC
	Domestic- Single Dwelling	No Style	ca. 1900
NR TYPE.			
Building			
NR DETERM.			
Undetermined			
NR RECO.			
Not Eligible			
HRSF RECO.			
Abbreviated			


KEY NO.	ADDRESS	MUNICIPALITY	COUNTY
003847	105 Main St	McSherrystown	Adams
RESOURCE NAME	HISTORIC USE	ARCH. STYLE	DOC
	Domestic- Single Dwelling	Other	ca. 1900
NR TYPE.			
Building			
NR DETERM.			
Undetermined			
NR RECO.			
Not Eligible			
HRSF RECO.			
Abbreviated			


KEY NO.	ADDRESS	MUNICIPALITY	COUNTY
003847	107 Main St	McSherrystown	Adams
RESOURCE NAME	HISTORIC USE	ARCH. STYLE	DOC
	Domestic- Single Dwelling	Mixed	ca. 1890
NR TYPE.			
Building			
NR DETERM.			
Undetermined			
NR RECO.			
Not Eligible			
HRSF RECO.			
Abbreviated			


KEY NO.	ADDRESS	MUNICIPALITY	COUNTY
003847	111 Main St	McSherrystown	Adams
RESOURCE NAME	HISTORIC USE	ARCH. STYLE	DOC
	Domestic- Single Dwelling	Italianate	ca. 1890
NR TYPE.			
Building			
NR DETERM.			
Undetermined			
NR RECO.			
Not Eligible			
HRSF RECO.			
Abbreviated			


KEY NO.	ADDRESS	MUNICIPALITY	COUNTY
003847	113 Main St	McSherrystown	Adams
RESOURCE NAME	HISTORIC USE	ARCH. STYLE	DOC
	Domestic- Single Dwelling	Other	ca. 1900
NR TYPE.			
Building			
NR DETERM.			
Undetermined			
NR RECO.			
Not Eligible			
HRSF RECO.			
Abbreviated			




KEY NO.	ADDRESS	MUNICIPALITY	COUNTY
003847	115 Main St	McSherrystown	Adams
RESOURCE NAME	HISTORIC USE	ARCH. STYLE	DOC
	Domestic- Single Dwelling	Italianate	ca. 1890
NR TYPE.			
Building			
NR DETERM.			
Undetermined			
NR RECO.			
Not Eligible			
HRSF RECO.			
Abbreviated			

KEY NO.	ADDRESS	MUNICIPALITY	COUNTY
003847	119 Main St	McSherrystown	Adams
RESOURCE NAME	HISTORIC USE	ARCH. STYLE	DOC
	Domestic- Single Dwelling	Italianate	ca. 1890
NR TYPE.			
Building			
NR DETERM.			
Undetermined			
NR RECO.			
Not Eligible			
HRSF RECO.			
Abbreviated			


KEY NO.	ADDRESS	MUNICIPALITY	COUNTY
003847	123 Main St	McSherrystown	Adams
RESOURCE NAME	HISTORIC USE	ARCH. STYLE	DOC
	Domestic- Single Dwelling	Other	ca. 1890
NR TYPE.			
Building			
NR DETERM.			
Undetermined			
NR RECO.			
Not Eligible			
HRSF RECO.			
Abbreviated			

KEY NO.	ADDRESS	MUNICIPALITY	COUNTY
003847	125 Main St	McSherrystown	Adams
RESOURCE NAME	HISTORIC USE	ARCH. STYLE	DOC
	Domestic- Single Dwelling	No Style	ca. 1890
NR TYPE.			
Building			
NR DETERM.			
Undetermined			
NR RECO.			
Not Eligible			
HRSF RECO.			
Abbreviated			


KEY NO.	ADDRESS	MUNICIPALITY	COUNTY
003847	129 Main St	McSherrystown	Adams
RESOURCE NAME	HISTORIC USE	ARCH. STYLE	DOC
	Domestic- Single Dwelling	Mixed	ca. 1890
NR TYPE.			
Building			
NR DETERM.			
Undetermined			
NR RECO.			
Not Eligible			
HRSF RECO.			
Abbreviated			


KEY NO.	ADDRESS	MUNICIPALITY	COUNTY
003847	131 Main St	McSherrystown	Adams
RESOURCE NAME	HISTORIC USE	ARCH. STYLE	DOC
	Domestic- Single Dwelling	Other	ca. 1900
NR TYPE.			
Building			
NR DETERM.			
Undetermined			
NR RECO.			
Not Eligible			
HRSF RECO.			
Abbreviated			



KEY NO.	ADDRESS	MUNICIPALITY	COUNTY
003847	135 Main St	McSherrystown	Adams
RESOURCE NAME	HISTORIC USE	ARCH. STYLE	DOC
	Domestic- Single Dwelling	Other	ca. 1900
NR TYPE.			
Building			
NR DETERM.			
Undetermined			
NR RECO.	Not Eligible		
HRSF RECO.	Abbreviated		

KEY NO.	ADDRESS	MUNICIPALITY	COUNTY
003847	139 Main St	McSherrystown	Adams
RESOURCE NAME	HISTORIC USE	ARCH. STYLE	DOC
	Domestic- Multiple Dwelling	Other	ca. 1900
NR TYPE.			
Building			
NR DETERM.			
Undetermined			
NR RECO.	Not Eligible		
HRSF RECO.	Abbreviated		

KEY NO.	ADDRESS	MUNICIPALITY	COUNTY
003847	143 Main St	McSherrystown	Adams
RESOURCE NAME	HISTORIC USE	ARCH. STYLE	DOC
	Domestic- Single Dwelling	Italianate	ca. 1870
NR TYPE.			
Building			
NR DETERM.			
Undetermined			
NR RECO.	Not Eligible		
HRSF RECO.	Abbreviated		


KEY NO.	ADDRESS	MUNICIPALITY	COUNTY
003848	118 Main St	McSherrystown	Adams
RESOURCE NAME	HISTORIC USE	ARCH. STYLE	DOC
	Domestic- Single Dwelling	Other	ca. 1920
NR TYPE.			
Building			
NR DETERM.			
Undetermined			
NR RECO.	Not Eligible		
HRSF RECO.	Abbreviated		

KEY NO.	ADDRESS	MUNICIPALITY	COUNTY
003848	120 Main St	McSherrystown	Adams
RESOURCE NAME	HISTORIC USE	ARCH. STYLE	DOC
	Domestic- Single Dwelling	Other	ca. 1880
NR TYPE.			
Building			
NR DETERM.			
Undetermined			
NR RECO.	Not Eligible		
HRSF RECO.	Abbreviated		

KEY NO.	ADDRESS	MUNICIPALITY	COUNTY
003848	122 Main St	McSherrystown	Adams
RESOURCE NAME	HISTORIC USE	ARCH. STYLE	DOC
	Domestic- Single Dwelling	Other	ca. 1900
NR TYPE.			
Building			
NR DETERM.			
Undetermined			
NR RECO.	Not Eligible		
HRSF RECO.	Abbreviated		




KEY NO.	ADDRESS	MUNICIPALITY	COUNTY
003848	124 Main St	McSherrystown	Adams
RESOURCE NAME	HISTORIC USE	ARCH. STYLE	DOC
	Domestic- Single Dwelling	Other	ca. 1890
NR TYPE.			
Building			
NR DETERM.			
Undetermined			
NR RECO.	Not Eligible		
HRSF RECO.	Abbreviated		

KEY NO.	ADDRESS	MUNICIPALITY	COUNTY
003848	126 Main St	McSherrystown	Adams
RESOURCE NAME	HISTORIC USE	ARCH. STYLE	DOC
	Domestic- Single Dwelling	Other	ca. 1900
NR TYPE.			
Building			
NR DETERM.			
Undetermined			
NR RECO.	Not Eligible		
HRSF RECO.	Abbreviated		


KEY NO.	ADDRESS	MUNICIPALITY	COUNTY
003848	128 Main St	McSherrystown	Adams
RESOURCE NAME	HISTORIC USE	ARCH. STYLE	DOC
	Domestic- Single Dwelling	Italianate	ca. 1870
NR TYPE.			
Building			
NR DETERM.			
Undetermined			
NR RECO.	Not Eligible		
HRSF RECO.	Abbreviated		


KEY NO.	ADDRESS	MUNICIPALITY	COUNTY
003848	130 Main St	McSherrystown	Adams
RESOURCE NAME	HISTORIC USE	ARCH. STYLE	DOC
	Domestic- Multiple Dwelling	Italianate	ca. 1880
NR TYPE.			
Building			
NR DETERM.			
Undetermined			
NR RECO.	Not Eligible		
HRSF RECO.	Abbreviated		


KEY NO.	ADDRESS	MUNICIPALITY	COUNTY
003848	134 Main St	McSherrystown	Adams
RESOURCE NAME	HISTORIC USE	ARCH. STYLE	DOC
	Domestic- Single Dwelling	Other	ca. 1880
NR TYPE.			
Building			
NR DETERM.			
Undetermined			
NR RECO.	Not Eligible		
HRSF RECO.	Abbreviated		

KEY NO.	ADDRESS	MUNICIPALITY	COUNTY
003848	138 Main St	McSherrystown	Adams
RESOURCE NAME	HISTORIC USE	ARCH. STYLE	DOC
	Domestic- Single Dwelling	Other	ca. 1890
NR TYPE.			
Building			
NR DETERM.			
Undetermined			
NR RECO.	Not Eligible		
HRSF RECO.	Abbreviated		





KEY NO.	ADDRESS	MUNICIPALITY	COUNTY
003848	140 Main St	McSherrystown	Adams
RESOURCE NAME	HISTORIC USE	ARCH. STYLE	DOC
	Domestic- Single Dwelling	Other	ca. 1880
NR TYPE.			
Building			
NR DETERM.			
Undetermined			
NR RECO.	Not Eligible		
HRSF RECO.	Abbreviated		

KEY NO.	ADDRESS	MUNICIPALITY	COUNTY
003848	144 Main St	McSherrystown	Adams
RESOURCE NAME	HISTORIC USE	ARCH. STYLE	DOC
Burkee Homestead	Domestic- Single Dwelling	Other	1830
NR TYPE.			
Building			
NR DETERM.			
Undetermined			
NR RECO.	Not Eligible		
HRSF RECO.	Abbreviated		


KEY NO.	ADDRESS	MUNICIPALITY	COUNTY
003849	201 Main St	McSherrystown	Adams
RESOURCE NAME	HISTORIC USE	ARCH. STYLE	DOC
	Commerce- Buiness	No Style	ca. 1940
NR TYPE.			
Building			
NR DETERM.			
Undetermined			
NR RECO.	Not Eligible		
HRSF RECO.	Abbreviated		


KEY NO.	ADDRESS	MUNICIPALITY	COUNTY
003849	209 Main St	McSherrystown	Adams
RESOURCE NAME	HISTORIC USE	ARCH. STYLE	DOC
	Domestic- Single Dwelling	Other	ca. 1920
NR TYPE.			
Building			
NR DETERM.			
Undetermined			
NR RECO.	Not Eligible		
HRSF RECO.	Abbreviated		


KEY NO.	ADDRESS	MUNICIPALITY	COUNTY
003849	211 Main St	McSherrystown	Adams
RESOURCE NAME	HISTORIC USE	ARCH. STYLE	DOC
	Domestic- Single Dwelling	No Style	ca. 1910
NR TYPE.			
Building			
NR DETERM.			
Undetermined			
NR RECO.	Not Eligible		
HRSF RECO.	Abbreviated		


KEY NO.	ADDRESS	MUNICIPALITY	COUNTY
003849	213 Main St	McSherrystown	Adams
RESOURCE NAME	HISTORIC USE	ARCH. STYLE	DOC
	Domestic- Single Dwelling	Other	ca. 1920
NR TYPE.			
Building			
NR DETERM.			
Undetermined			
NR RECO.	Not Eligible		
HRSF RECO.	Abbreviated		





KEY NO.	ADDRESS	MUNICIPALITY	COUNTY
003849	219 Main St	McSherrystown	Adams
RESOURCE NAME	HISTORIC USE	ARCH. STYLE	DOC
	Domestic- Single Dwelling	No Style	ca. 1920
NR TYPE.			
Building			
NR DETERM.			
Undetermined			
NR RECO.	Not Eligible		
HRSF RECO.	Abbreviated		

KEY NO.	ADDRESS	MUNICIPALITY	COUNTY
003849	221 Main St	McSherrystown	Adams
RESOURCE NAME	HISTORIC USE	ARCH. STYLE	DOC
	Domestic- Multiple Dwelling	Other	ca. 1910
NR TYPE.			
Building			
NR DETERM.			
Undetermined			
NR RECO.	Not Eligible		
HRSF RECO.	Abbreviated		


KEY NO.	ADDRESS	MUNICIPALITY	COUNTY
003849	223 Main St	McSherrystown	Adams
RESOURCE NAME	HISTORIC USE	ARCH. STYLE	DOC
	Domestic- Single Dwelling	Other	ca. 1900
NR TYPE.			
Building			
NR DETERM.			
Undetermined			
NR RECO.	Not Eligible		
HRSF RECO.	Abbreviated		


KEY NO.	ADDRESS	MUNICIPALITY	COUNTY
003849	225 Main St	McSherrystown	Adams
RESOURCE NAME	HISTORIC USE	ARCH. STYLE	DOC
	Domestic- Single Dwelling	Other	ca. 1900
NR TYPE.			
Building			
NR DETERM.			
Undetermined			
NR RECO.	Not Eligible		
HRSF RECO.	Abbreviated		

KEY NO.	ADDRESS	MUNICIPALITY	COUNTY
003849	229 Main St	McSherrystown	Adams
RESOURCE NAME	HISTORIC USE	ARCH. STYLE	DOC
	Domestic- Single Dwelling	Other	ca. 1920
NR TYPE.			
Building			
NR DETERM.			
Undetermined			
NR RECO.	Not Eligible		
HRSF RECO.	Abbreviated		


KEY NO.	ADDRESS	MUNICIPALITY	COUNTY
003849	237 Main St	McSherrystown	Adams
RESOURCE NAME	HISTORIC USE	ARCH. STYLE	DOC
	Domestic- Single Dwelling	Other	ca. 1900
NR TYPE.			
Building			
NR DETERM.			
Undetermined			
NR RECO.	Not Eligible		
HRSF RECO.	Abbreviated		



KEY NO.	ADDRESS	MUNICIPALITY	COUNTY
003850	200 Main St	McSherrystown	Adams
RESOURCE NAME	HISTORIC USE	ARCH. STYLE	DOC
	Domestic- Single Dwelling	No Style	ca. 1930
NR TYPE.			
Building			
NR DETERM.			
Undetermined			
NR RECO.	Not Eligible		
HRSF RECO.	Abbreviated		

KEY NO.	ADDRESS	MUNICIPALITY	COUNTY
003850	208 Main St	McSherrystown	Adams
RESOURCE NAME	HISTORIC USE	ARCH. STYLE	DOC
	Domestic- Single Dwelling	Other	ca. 1880
NR TYPE.			
Building			
NR DETERM.			
Undetermined			
NR RECO.	Not Eligible		
HRSF RECO.	Abbreviated		

KEY NO.	ADDRESS	MUNICIPALITY	COUNTY
003850	212 Main St	McSherrystown	Adams
RESOURCE NAME	HISTORIC USE	ARCH. STYLE	DOC
	Domestic- Single Dwelling	Other	ca. 1880
NR TYPE.			
Building			
NR DETERM.			
Undetermined			
NR RECO.	Not Eligible		
HRSF RECO.	Abbreviated		


KEY NO.	ADDRESS	MUNICIPALITY	COUNTY
003850	218 Main St	McSherrystown	Adams
RESOURCE NAME	HISTORIC USE	ARCH. STYLE	DOC
	Domestic- Single Dwelling	Other	ca. 1880
NR TYPE.			
Building			
NR DETERM.			
Undetermined			
NR RECO.	Not Eligible		
HRSF RECO.	Abbreviated		


KEY NO.	ADDRESS	MUNICIPALITY	COUNTY
003850	220 Main St	McSherrystown	Adams
RESOURCE NAME	HISTORIC USE	ARCH. STYLE	DOC
	Domestic- Multiple Dwelling	Other	ca. 1880
NR TYPE.			
Building			
NR DETERM.			
Undetermined			
NR RECO.	Not Eligible		
HRSF RECO.	Abbreviated		


KEY NO.	ADDRESS	MUNICIPALITY	COUNTY
003850	226 Main St	McSherrystown	Adams
RESOURCE NAME	HISTORIC USE	ARCH. STYLE	DOC
	Domestic- Single Dwelling	Queen Anne	ca. 1900
NR TYPE.			
Building			
NR DETERM.			
Undetermined			
NR RECO.	Not Eligible		
HRSF RECO.	Abbreviated		





KEY NO.	ADDRESS	MUNICIPALITY	COUNTY
003850	230 Main St	McSherrystown	Adams
RESOURCE NAME	HISTORIC USE	ARCH. STYLE	DOC
	Domestic- Single Dwelling	Other	ca. 1900
NR TYPE.			
Building			
NR DETERM.			
Undetermined			
NR RECO.	Not Eligible		
HRSF RECO.	Abbreviated		

KEY NO.	ADDRESS	MUNICIPALITY	COUNTY
003850	232 Main St	McSherrystown	Adams
RESOURCE NAME	HISTORIC USE	ARCH. STYLE	DOC
	Domestic- Single Dwelling	No Style	ca. 1915
NR TYPE.			
Building			
NR DETERM.			
Undetermined			
NR RECO.	Not Eligible		
HRSF RECO.	Abbreviated		

KEY NO.	ADDRESS	MUNICIPALITY	COUNTY
003850	238 Main St	McSherrystown	Adams
RESOURCE NAME	HISTORIC USE	ARCH. STYLE	DOC
	Government- Fire Station	Other	ca. 1950
NR TYPE.			
Building			
NR DETERM.			
Undetermined			
NR RECO.	Not Eligible		
HRSF RECO.	Abbreviated		


KEY NO.	ADDRESS	MUNICIPALITY	COUNTY
003851	307 Main St	McSherrystown	Adams
RESOURCE NAME	HISTORIC USE	ARCH. STYLE	DOC
	Domestic- Single Dwelling	Other	ca. 1900
NR TYPE.			
Building			
NR DETERM.			
Undetermined			
NR RECO.	Not Eligible		
HRSF RECO.	Abbreviated		


KEY NO.	ADDRESS	MUNICIPALITY	COUNTY
003851	311 Main St	McSherrystown	Adams
RESOURCE NAME	HISTORIC USE	ARCH. STYLE	DOC
	Domestic- Single Dwelling	Other	ca. 1900
NR TYPE.			
Building			
NR DETERM.			
Undetermined			
NR RECO.	Not Eligible		
HRSF RECO.	Abbreviated		


KEY NO.	ADDRESS	MUNICIPALITY	COUNTY
003851	315 Main St	McSherrystown	Adams
RESOURCE NAME	HISTORIC USE	ARCH. STYLE	DOC
	Domestic- Single Dwelling	Other	ca. 1900
NR TYPE.			
Building			
NR DETERM.			
Undetermined			
NR RECO.	Not Eligible		
HRSF RECO.	Abbreviated		


KEY NO.	ADDRESS	MUNICIPALITY	COUNTY
003851	317 Main St	McSherrystown	Adams
RESOURCE NAME	HISTORIC USE	ARCH. STYLE	DOC
	Domestic- Single Dwelling	Colonial Revival	ca. 1920
NR TYPE.			
Building			
NR DETERM.			
Undetermined			
NR RECO.			
Not Eligible			
HRSF RECO.			
Abbreviated			

KEY NO.	ADDRESS	MUNICIPALITY	COUNTY
003851	319 Main St	McSherrystown	Adams
RESOURCE NAME	HISTORIC USE	ARCH. STYLE	DOC
	Domestic- Single Dwelling	Queen Anne	ca. 1900
NR TYPE.			
Building			
NR DETERM.			
Undetermined			
NR RECO.			
Not Eligible			
HRSF RECO.			
Abbreviated			


KEY NO.	ADDRESS	MUNICIPALITY	COUNTY
003851	323 Main St	McSherrystown	Adams
RESOURCE NAME	HISTORIC USE	ARCH. STYLE	DOC
	Domestic- Single Dwelling	Italianate	ca. 1890
NR TYPE.			
Building			
NR DETERM.			
Undetermined			
NR RECO.			
Not Eligible			
HRSF RECO.			
Abbreviated			

KEY NO.	ADDRESS	MUNICIPALITY	COUNTY
003851	325 Main St	McSherrystown	Adams
RESOURCE NAME	HISTORIC USE	ARCH. STYLE	DOC
	Domestic- Single Dwelling	Other	ca. 1920
NR TYPE.			
Building			
NR DETERM.			
Undetermined			
NR RECO.			
Not Eligible			
HRSF RECO.			
Abbreviated			


KEY NO.	ADDRESS	MUNICIPALITY	COUNTY
003851	335 Main St	McSherrystown	Adams
RESOURCE NAME	HISTORIC USE	ARCH. STYLE	DOC
	Commerce- Business	No Style	ca. 1970
NR TYPE.			
Building			
NR DETERM.			
Undetermined			
NR RECO.			
Not Eligible			
HRSF RECO.			
Abbreviated			


KEY NO.	ADDRESS	MUNICIPALITY	COUNTY
003851	337 1/2 Main St	McSherrystown	Adams
RESOURCE NAME	HISTORIC USE	ARCH. STYLE	DOC
	Domestic- Single Dwelling	Other	ca. 1920
NR TYPE.			
Building			
NR DETERM.			
Undetermined			
NR RECO.			
Not Eligible			
HRSF RECO.			
Abbreviated			





KEY NO.	ADDRESS	MUNICIPALITY	COUNTY
003851	337 Main St	McSherrystown	Adams
RESOURCE NAME	HISTORIC USE	ARCH. STYLE	DOC
	Domestic- Single Dwelling	Other	ca. 1920
NR TYPE.			
Building			
NR DETERM.			
Undetermined			
NR RECO.			
Not Eligible			
HRSF RECO.			
Abbreviated			

KEY NO.	ADDRESS	MUNICIPALITY	COUNTY
003851	341 Main St	McSherrystown	Adams
RESOURCE NAME	HISTORIC USE	ARCH. STYLE	DOC
	Domestic- Single Dwelling	Other	ca. 1900
NR TYPE.			
Building			
NR DETERM.			
Undetermined			
NR RECO.			
Not Eligible			
HRSF RECO.			
Abbreviated			


KEY NO.	ADDRESS	MUNICIPALITY	COUNTY
003851	343 1/2 Main St	McSherrystown	Adams
RESOURCE NAME	HISTORIC USE	ARCH. STYLE	DOC
	Domestic- Single Dwelling	Other	ca. 1900
NR TYPE.			
Building			
NR DETERM.			
Undetermined			
NR RECO.			
Not Eligible			
HRSF RECO.			
Abbreviated			


KEY NO.	ADDRESS	MUNICIPALITY	COUNTY
003851	343 Main St	McSherrystown	Adams
RESOURCE NAME	HISTORIC USE	ARCH. STYLE	DOC
	Domestic- Single Dwelling	Other	ca. 1900
NR TYPE.			
Building			
NR DETERM.			
Undetermined			
NR RECO.			
Not Eligible			
HRSF RECO.			
Abbreviated			


KEY NO.	ADDRESS	MUNICIPALITY	COUNTY
003851	345 Main St	McSherrystown	Adams
RESOURCE NAME	HISTORIC USE	ARCH. STYLE	DOC
	Domestic- Single Dwelling	Other	ca. 1900
NR TYPE.			
Building			
NR DETERM.			
Undetermined			
NR RECO.			
Not Eligible			
HRSF RECO.			
Abbreviated			


KEY NO.	ADDRESS	MUNICIPALITY	COUNTY
003851	347 Main St	McSherrystown	Adams
RESOURCE NAME	HISTORIC USE	ARCH. STYLE	DOC
	Domestic- Single Dwelling	Other	ca. 1900
NR TYPE.			
Building			
NR DETERM.			
Undetermined			
NR RECO.			
Not Eligible			
HRSF RECO.			
Abbreviated			


KEY NO.	ADDRESS	MUNICIPALITY	COUNTY
003851	349 Main St	McSherrystown	Adams
RESOURCE NAME	HISTORIC USE	ARCH. STYLE	DOC
	Domestic- Single Dwelling	Other	ca. 1880
NR TYPE.			
Building			
NR DETERM.			
Undetermined			
NR RECO.			
Not Eligible			
HRSF RECO.			
Abbreviated			

KEY NO.	ADDRESS	MUNICIPALITY	COUNTY
003851	351 Main St	McSherrystown	Adams
RESOURCE NAME	HISTORIC USE	ARCH. STYLE	DOC
	Domestic- Single Dwelling	Other	ca. 1910
NR TYPE.			
Building			
NR DETERM.			
Undetermined			
NR RECO.			
Not Eligible			
HRSF RECO.			
Abbreviated			


KEY NO.	ADDRESS	MUNICIPALITY	COUNTY
003851	355 Main St	McSherrystown	Adams
RESOURCE NAME	HISTORIC USE	ARCH. STYLE	DOC
	Domestic- Single Dwelling	Other	ca. 1900
NR TYPE.			
Building			
NR DETERM.			
Undetermined			
NR RECO.			
Not Eligible			
HRSF RECO.			
Abbreviated			


KEY NO.	ADDRESS	MUNICIPALITY	COUNTY
003851	359 Main St	McSherrystown	Adams
RESOURCE NAME	HISTORIC USE	ARCH. STYLE	DOC
	Domestic- Single Dwelling	Other	ca. 1915
NR TYPE.			
Building			
NR DETERM.			
Undetermined			
NR RECO.			
Not Eligible			
HRSF RECO.			
Abbreviated			

KEY NO.	ADDRESS	MUNICIPALITY	COUNTY
003852	300 Main St	McSherrystown	Adams
RESOURCE NAME	HISTORIC USE	ARCH. STYLE	DOC
	Unknown	Second Empire	ca. 1890
NR TYPE.			
Building			
NR DETERM.			
Undetermined			
NR RECO.			
Not Eligible			
HRSF RECO.			
Abbreviated			


KEY NO.	ADDRESS	MUNICIPALITY	COUNTY
003852	304 Main St	McSherrystown	Adams
RESOURCE NAME	HISTORIC USE	ARCH. STYLE	DOC
	Unknown	Other	ca. 1940
NR TYPE.			
Building			
NR DETERM.			
Undetermined			
NR RECO.			
Not Eligible			
HRSF RECO.			
Abbreviated			


KEY NO.	ADDRESS	MUNICIPALITY	COUNTY
003852	310 Main St	McSherrystown	Adams
RESOURCE NAME	HISTORIC USE	ARCH. STYLE	DOC
	Domestic- Single Dwelling	Colonial Revival	ca. 1920
NR TYPE.			
Building			
NR DETERM.			
Undetermined			
NR RECO.	Not Eligible		
HRSF RECO.	Abbreviated		


KEY NO.	ADDRESS	MUNICIPALITY	COUNTY
003852	316 Main St	McSherrystown	Adams
RESOURCE NAME	HISTORIC USE	ARCH. STYLE	DOC
	Domestic- Single Dwelling	Bungalow/ Craftsman	ca. 1910
NR TYPE.			
Building			
NR DETERM.			
Undetermined			
NR RECO.	Not Eligible		
HRSF RECO.	Abbreviated		

KEY NO.	ADDRESS	MUNICIPALITY	COUNTY
003852	320 Main St	McSherrystown	Adams
RESOURCE NAME	HISTORIC USE	ARCH. STYLE	DOC
	Domestic- Single Dwelling	Other	ca. 1870
NR TYPE.			
Building			
NR DETERM.			
Undetermined			
NR RECO.	Not Eligible		
HRSF RECO.	Abbreviated		


KEY NO.	ADDRESS	MUNICIPALITY	COUNTY
003852	322 Main St	McSherrystown	Adams
RESOURCE NAME	HISTORIC USE	ARCH. STYLE	DOC
	Domestic- Single Dwelling	Other	ca. 1880
NR TYPE.			
Building			
NR DETERM.			
Undetermined			
NR RECO.	Not Eligible		
HRSF RECO.	Abbreviated		


KEY NO.	ADDRESS	MUNICIPALITY	COUNTY
003852	324 Main St	McSherrystown	Adams
RESOURCE NAME	HISTORIC USE	ARCH. STYLE	DOC
	Unknown	Other	ca. 1930
NR TYPE.			
Building			
NR DETERM.			
Undetermined			
NR RECO.	Not Eligible		
HRSF RECO.	Abbreviated		

KEY NO.	ADDRESS	MUNICIPALITY	COUNTY
003852	328 Main St	McSherrystown	Adams
RESOURCE NAME	HISTORIC USE	ARCH. STYLE	DOC
	Commerce- Business	Other	ca. 1920
NR TYPE.			
Building			
NR DETERM.			
Undetermined			
NR RECO.	Not Eligible		
HRSF RECO.	Abbreviated		


KEY NO.	ADDRESS	MUNICIPALITY	COUNTY
003852	330 Main St	McSherrystown	Adams
RESOURCE NAME	HISTORIC USE	ARCH. STYLE	DOC
	Domestic- Single Dwelling	Italianate	ca. 1880
NR TYPE.			
Building			
NR DETERM.			
Undetermined			
NR RECO.			
Not Eligible			
HRSF RECO.			
Abbreviated			

KEY NO.	ADDRESS	MUNICIPALITY	COUNTY
003852	332 Main St	McSherrystown	Adams
RESOURCE NAME	HISTORIC USE	ARCH. STYLE	DOC
	Domestic- Single Dwelling	Other	ca. 1920
NR TYPE.			
Building			
NR DETERM.			
Undetermined			
NR RECO.			
Not Eligible			
HRSF RECO.			
Abbreviated			


KEY NO.	ADDRESS	MUNICIPALITY	COUNTY
003852	334 Main St	McSherrystown	Adams
RESOURCE NAME	HISTORIC USE	ARCH. STYLE	DOC
	Government- Governmental Office	No Style	ca. 1940
NR TYPE.			
Building			
NR DETERM.			
Undetermined			
NR RECO.			
Not Eligible			
HRSF RECO.			
Abbreviated			

KEY NO.	ADDRESS	MUNICIPALITY	COUNTY
003852	342 Main St	McSherrystown	Adams
RESOURCE NAME	HISTORIC USE	ARCH. STYLE	DOC
	Unknown	Other	ca. 1930
NR TYPE.			
Building			
NR DETERM.			
Undetermined			
NR RECO.			
Not Eligible			
HRSF RECO.			
Abbreviated			


KEY NO.	ADDRESS	MUNICIPALITY	COUNTY
003852	350 Main St	McSherrystown	Adams
RESOURCE NAME	HISTORIC USE	ARCH. STYLE	DOC
	Domestic- Single Dwelling	Other	ca. 1910
NR TYPE.			
Building			
NR DETERM.			
Undetermined			
NR RECO.			
Not Eligible			
HRSF RECO.			
Abbreviated			


KEY NO.	ADDRESS	MUNICIPALITY	COUNTY
003852	354 Main St	McSherrystown	Adams
RESOURCE NAME	HISTORIC USE	ARCH. STYLE	DOC
	Domestic- Single Dwelling	Other	ca. 1900
NR TYPE.			
Building			
NR DETERM.			
Undetermined			
NR RECO.			
Not Eligible			
HRSF RECO.			
Abbreviated			


KEY NO.	ADDRESS	MUNICIPALITY	COUNTY
003852	358 Main St	McSherrystown	Adams
RESOURCE NAME	HISTORIC USE	ARCH. STYLE	DOC
	Domestic- Single Dwelling	Colonial Revival	ca. 1920
NR TYPE.			
Building			
NR DETERM.			
Undetermined			
NR RECO.			
Not Eligible			
HRSF RECO.			
Abbreviated			

KEY NO.	ADDRESS	MUNICIPALITY	COUNTY
003852	360 Main St	McSherrystown	Adams
RESOURCE NAME	HISTORIC USE	ARCH. STYLE	DOC
	Unknown	Other	ca. 1970
NR TYPE.			
Building			
NR DETERM.			
Undetermined			
NR RECO.			
Not Eligible			
HRSF RECO.			
Abbreviated			


KEY NO.	ADDRESS	MUNICIPALITY	COUNTY
003852	368 Main St	McSherrystown	Adams
RESOURCE NAME	HISTORIC USE	ARCH. STYLE	DOC
	Domestic- Single Dwelling	Other	ca. 1900
NR TYPE.			
Building			
NR DETERM.			
Undetermined			
NR RECO.			
Not Eligible			
HRSF RECO.			
Abbreviated			


KEY NO.	ADDRESS	MUNICIPALITY	COUNTY
003852	372 Main St	McSherrystown	Adams
RESOURCE NAME	HISTORIC USE	ARCH. STYLE	DOC
	Domestic- Single Dwelling	Other	ca. 1900
NR TYPE.			
Building			
NR DETERM.			
Undetermined			
NR RECO.			
Not Eligible			
HRSF RECO.			
Abbreviated			


KEY NO.	ADDRESS	MUNICIPALITY	COUNTY
003853	401 Main St	McSherrystown	Adams
RESOURCE NAME	HISTORIC USE	ARCH. STYLE	DOC
	Domestic- Single Dwelling	Other	1900
NR TYPE.			
Building			
NR DETERM.			
Undetermined			
NR RECO.			
Not Eligible			
HRSF RECO.			
Abbreviated			


KEY NO.	ADDRESS	MUNICIPALITY	COUNTY
003853	409 Main St	McSherrystown	Adams
RESOURCE NAME	HISTORIC USE	ARCH. STYLE	DOC
	Domestic- Single Dwelling	Georgian	1900
NR TYPE.			
Building			
NR DETERM.			
Undetermined			
NR RECO.			
Not Eligible			
HRSF RECO.			
Abbreviated			


KEY NO.	ADDRESS	MUNICIPALITY	COUNTY
003853	413 Main St	McSherrystown	Adams
RESOURCE NAME	HISTORIC USE	ARCH. STYLE	DOC
	Domestic- Single Dwelling	Other	1900
NR TYPE.			
Building			
NR DETERM.			
Undetermined			
NR RECO.	Not Eligible		
HRSF RECO.	Abbreviated		

KEY NO.	ADDRESS	MUNICIPALITY	COUNTY
003853	415 Main St	McSherrystown	Adams
RESOURCE NAME	HISTORIC USE	ARCH. STYLE	DOC
	Domestic- Single Dwelling	No Style	ca. 1910
NR TYPE.			
Building			
NR DETERM.			
Undetermined			
NR RECO.	Not Eligible		
HRSF RECO.	Abbreviated		

KEY NO.	ADDRESS	MUNICIPALITY	COUNTY
003853	421 Main St	McSherrystown	Adams
RESOURCE NAME	HISTORIC USE	ARCH. STYLE	DOC
	Commerce- Business	No Style	1900
NR TYPE.			
Building			
NR DETERM.			
Undetermined			
NR RECO.	Not Eligible		
HRSF RECO.	Abbreviated		


KEY NO.	ADDRESS	MUNICIPALITY	COUNTY
003853	423 Main St	McSherrystown	Adams
RESOURCE NAME	HISTORIC USE	ARCH. STYLE	DOC
		Other	1900
NR TYPE.			
Building			
NR DETERM.			
Undetermined			
NR RECO.	Not Eligible		
HRSF RECO.	Abbreviated		


KEY NO.	ADDRESS	MUNICIPALITY	COUNTY
003853	425 Main St	McSherrystown	Adams
RESOURCE NAME	HISTORIC USE	ARCH. STYLE	DOC
	Domestic- Single Dwelling	Other	1900
NR TYPE.			
Building			
NR DETERM.			
Undetermined			
NR RECO.	Not Eligible		
HRSF RECO.	Abbreviated		


KEY NO.	ADDRESS	MUNICIPALITY	COUNTY
003853	427 Main St	McSherrystown	Adams
RESOURCE NAME	HISTORIC USE	ARCH. STYLE	DOC
	Domestic- Single Dwelling	Other	1900
NR TYPE.			
Building			
NR DETERM.			
Undetermined			
NR RECO.	Not Eligible		
HRSF RECO.	Abbreviated		





KEY NO.	ADDRESS	MUNICIPALITY	COUNTY
003853	429 Main St	McSherrystown	Adams
RESOURCE NAME	HISTORIC USE	ARCH. STYLE	DOC
	Domestic- Single Dwelling	Colonial Revival	1900
NR TYPE.			
Building			
NR DETERM.			
Undetermined			
NR RECO.			
Not Eligible			
HRSF RECO.			
Abbreviated			

KEY NO.	ADDRESS	MUNICIPALITY	COUNTY
003853	433 Main St	McSherrystown	Adams
RESOURCE NAME	HISTORIC USE	ARCH. STYLE	DOC
	Domestic- Single Dwelling	Other	1900
NR TYPE.			
Building			
NR DETERM.			
Undetermined			
NR RECO.			
Not Eligible			
HRSF RECO.			
Abbreviated			

KEY NO.	ADDRESS	MUNICIPALITY	COUNTY
003854	400 Main St	McSherrystown	Adams
RESOURCE NAME	HISTORIC USE	ARCH. STYLE	DOC
	Domestic- Single Dwelling	Mixed	ca. 1910
NR TYPE.			
Building			
NR DETERM.			
Undetermined			
NR RECO.			
Not Eligible			
HRSF RECO.			
Abbreviated			


KEY NO.	ADDRESS	MUNICIPALITY	COUNTY
003854	402 Main St	McSherrystown	Adams
RESOURCE NAME	HISTORIC USE	ARCH. STYLE	DOC
	Domestic- Single Dwelling	Mixed	ca. 1910
NR TYPE.			
Building			
NR DETERM.			
Undetermined			
NR RECO.			
Not Eligible			
HRSF RECO.			
Abbreviated			


KEY NO.	ADDRESS	MUNICIPALITY	COUNTY
003854	404 Main St	McSherrystown	Adams
RESOURCE NAME	HISTORIC USE	ARCH. STYLE	DOC
	Domestic- Single Dwelling	Other	ca. 1910
NR TYPE.			
Building			
NR DETERM.			
Undetermined			
NR RECO.			
Not Eligible			
HRSF RECO.			
Abbreviated			


KEY NO.	ADDRESS	MUNICIPALITY	COUNTY
003854	414 Main St	McSherrystown	Adams
RESOURCE NAME	HISTORIC USE	ARCH. STYLE	DOC
St. Paul's Lutheran Church	Religion- Religious Structure	Gothic Revival	ca. 1910
NR TYPE.			
Building			
NR DETERM.			
Undetermined			
NR RECO.			
Not Eligible			
HRSF RECO.			
Abbreviated			





KEY NO.	ADDRESS	MUNICIPALITY	COUNTY
003854	420 Main St	McSherrystown	Adams
RESOURCE NAME	HISTORIC USE	ARCH. STYLE	DOC
	Domestic- Single Dwelling	Other	ca. 1910
NR TYPE.			
Building			
NR DETERM.			
Undetermined			
NR RECO.			
Not Eligible			
HRSF RECO.			
Abbreviated			

KEY NO.	ADDRESS	MUNICIPALITY	COUNTY
003854	422 Main St	McSherrystown	Adams
RESOURCE NAME	HISTORIC USE	ARCH. STYLE	DOC
	Domestic- Single Dwelling	Italianate	ca. 1900
NR TYPE.			
Building			
NR DETERM.			
Undetermined			
NR RECO.			
Not Eligible			
HRSF RECO.			
Abbreviated			

KEY NO.	ADDRESS	MUNICIPALITY	COUNTY
003854	428 Main St	McSherrystown	Adams
RESOURCE NAME	HISTORIC USE	ARCH. STYLE	DOC
	Domestic- Single Dwelling	Italianate	ca. 1900
NR TYPE.			
Building			
NR DETERM.			
Undetermined			
NR RECO.			
Not Eligible			
HRSF RECO.			
Abbreviated			


KEY NO.	ADDRESS	MUNICIPALITY	COUNTY
003854	434 Main St	McSherrystown	Adams
RESOURCE NAME	HISTORIC USE	ARCH. STYLE	DOC
	Commerce- Specialty Store	No Style	ca. 1900
NR TYPE.			
Building			
NR DETERM.			
Undetermined			
NR RECO.			
Not Eligible			
HRSF RECO.			
Abbreviated			


KEY NO.	ADDRESS	MUNICIPALITY	COUNTY
003855	503 Main St	McSherrystown	Adams
RESOURCE NAME	HISTORIC USE	ARCH. STYLE	DOC
	Domestic- Single Dwelling	No Style	ca. 1890
NR TYPE.			
Building			
NR DETERM.			
Undetermined			
NR RECO.			
Not Eligible			
HRSF RECO.			
Abbreviated			


KEY NO.	ADDRESS	MUNICIPALITY	COUNTY
003855	505 Main St	McSherrystown	Adams
RESOURCE NAME	HISTORIC USE	ARCH. STYLE	DOC
	Domestic- Single Dwelling	No Style	ca. 1890
NR TYPE.			
Building			
NR DETERM.			
Undetermined			
NR RECO.			
Not Eligible			
HRSF RECO.			
Abbreviated			





KEY NO.	ADDRESS	MUNICIPALITY	COUNTY
003855	509 Main St	McSherrystown	Adams
RESOURCE NAME	HISTORIC USE	ARCH. STYLE	DOC
	Domestic- Single Dwelling	Other	ca. 1890
NR TYPE.			
Building			
NR DETERM.			
Undetermined			
NR RECO.			
Not Eligible			
HRSF RECO.			
Abbreviated			

KEY NO.	ADDRESS	MUNICIPALITY	COUNTY
003855	513 Main St	McSherrystown	Adams
RESOURCE NAME	HISTORIC USE	ARCH. STYLE	DOC
	Domestic- Single Dwelling	Bungalow/ Craftsman	ca. 1890
NR TYPE.			
Building			
NR DETERM.			
Undetermined			
NR RECO.			
Not Eligible			
HRSF RECO.			
Abbreviated			


KEY NO.	ADDRESS	MUNICIPALITY	COUNTY
003855	517 Main St	McSherrystown	Adams
RESOURCE NAME	HISTORIC USE	ARCH. STYLE	DOC
	Domestic- Single Dwelling	Other	ca. 1890
NR TYPE.			
Building			
NR DETERM.			
Undetermined			
NR RECO.			
Not Eligible			
HRSF RECO.			
Abbreviated			


KEY NO.	ADDRESS	MUNICIPALITY	COUNTY
003855	521 Main St	McSherrystown	Adams
RESOURCE NAME	HISTORIC USE	ARCH. STYLE	DOC
	Domestic- Single Dwelling	No Style	ca. 1890
NR TYPE.			
Building			
NR DETERM.			
Undetermined			
NR RECO.			
Not Eligible			
HRSF RECO.			
Abbreviated			


KEY NO.	ADDRESS	MUNICIPALITY	COUNTY
003855	527 Main St	McSherrystown	Adams
RESOURCE NAME	HISTORIC USE	ARCH. STYLE	DOC
	Domestic- Single Dwelling	No Style	ca. 1890
NR TYPE.			
Building			
NR DETERM.			
Undetermined			
NR RECO.			
Not Eligible			
HRSF RECO.			
Abbreviated			


KEY NO.	ADDRESS	MUNICIPALITY	COUNTY
003855	529 Main St	McSherrystown	Adams
RESOURCE NAME	HISTORIC USE	ARCH. STYLE	DOC
	Domestic- Single Dwelling	Other	ca. 1890
NR TYPE.			
Building			
NR DETERM.			
Undetermined			
NR RECO.			
Not Eligible			
HRSF RECO.			
Abbreviated			


KEY NO.	ADDRESS	MUNICIPALITY	COUNTY
003855	531 Main St	McSherrystown	Adams
RESOURCE NAME	HISTORIC USE	ARCH. STYLE	DOC
	Domestic- Single Dwelling	Other	ca. 1890
NR TYPE.			
Building			
NR DETERM.			
Undetermined			
NR RECO.			
Not Eligible			
HRSF RECO.			
Abbreviated			

KEY NO.	ADDRESS	MUNICIPALITY	COUNTY
003855	533 Main St	McSherrystown	Adams
RESOURCE NAME	HISTORIC USE	ARCH. STYLE	DOC
	Domestic- Single Dwelling	Other	ca. 1890
NR TYPE.			
Building			
NR DETERM.			
Undetermined			
NR RECO.			
Not Eligible			
HRSF RECO.			
Abbreviated			


KEY NO.	ADDRESS	MUNICIPALITY	COUNTY
003855	537 Main St	McSherrystown	Adams
RESOURCE NAME	HISTORIC USE	ARCH. STYLE	DOC
	Domestic- Single Dwelling	Other	ca. 1910
NR TYPE.			
Building			
NR DETERM.			
Undetermined			
NR RECO.			
Not Eligible			
HRSF RECO.			
Abbreviated			


KEY NO.	ADDRESS	MUNICIPALITY	COUNTY
003855	543 Main St	McSherrystown	Adams
RESOURCE NAME	HISTORIC USE	ARCH. STYLE	DOC
	Domestic- Multiple Dwelling	No Style	ca. 1890
NR TYPE.			
Building			
NR DETERM.			
Undetermined			
NR RECO.			
Not Eligible			
HRSF RECO.			
Abbreviated			


KEY NO.	ADDRESS	MUNICIPALITY	COUNTY
003855	545 Main St	McSherrystown	Adams
RESOURCE NAME	HISTORIC USE	ARCH. STYLE	DOC
	Domestic- Single Dwelling	Other	ca. 1880
NR TYPE.			
Building			
NR DETERM.			
Undetermined			
NR RECO.			
Not Eligible			
HRSF RECO.			
Abbreviated			


KEY NO.	ADDRESS	MUNICIPALITY	COUNTY
003856	500 Main St	McSherrystown	Adams
RESOURCE NAME	HISTORIC USE	ARCH. STYLE	DOC
	Domestic- Single Dwelling	Other	ca. 1910
NR TYPE.			
Building			
NR DETERM.			
Undetermined			
NR RECO.			
Not Eligible			
HRSF RECO.			
Abbreviated			


KEY NO.	ADDRESS	MUNICIPALITY	COUNTY
003856	502 Main St	McSherrystown	Adams
RESOURCE NAME	HISTORIC USE	ARCH. STYLE	DOC
	Domestic- Single Dwelling	Other	ca. 1890
NR TYPE.			
Building			
NR DETERM.			
Undetermined			
NR RECO.			
Not Eligible			
HRSF RECO.			
Abbreviated			

KEY NO.	ADDRESS	MUNICIPALITY	COUNTY
003856	508 Main St	McSherrystown	Adams
RESOURCE NAME	HISTORIC USE	ARCH. STYLE	DOC
	Domestic- Single Dwelling	No Style	ca. 1970
NR TYPE.			
Building			
NR DETERM.			
Undetermined			
NR RECO.			
Not Eligible			
HRSF RECO.			
Abbreviated			

KEY NO.	ADDRESS	MUNICIPALITY	COUNTY
003856	512 Main St	McSherrystown	Adams
RESOURCE NAME	HISTORIC USE	ARCH. STYLE	DOC
	Domestic- Single Dwelling	Other	ca. 1890
NR TYPE.			
Building			
NR DETERM.			
Undetermined			
NR RECO.			
Not Eligible			
HRSF RECO.			
Abbreviated			


KEY NO.	ADDRESS	MUNICIPALITY	COUNTY
003856	514 Main St	McSherrystown	Adams
RESOURCE NAME	HISTORIC USE	ARCH. STYLE	DOC
	Domestic- Single Dwelling	Other	ca. 1890
NR TYPE.			
Building			
NR DETERM.			
Undetermined			
NR RECO.			
Not Eligible			
HRSF RECO.			
Abbreviated			


KEY NO.	ADDRESS	MUNICIPALITY	COUNTY
003856	516 Main St	McSherrystown	Adams
RESOURCE NAME	HISTORIC USE	ARCH. STYLE	DOC
	Domestic- Single Dwelling	No Style	ca. 1890
NR TYPE.			
Building			
NR DETERM.			
Undetermined			
NR RECO.			
Not Eligible			
HRSF RECO.			
Abbreviated			


KEY NO.	ADDRESS	MUNICIPALITY	COUNTY
003856	518 Main St	McSherrystown	Adams
RESOURCE NAME	HISTORIC USE	ARCH. STYLE	DOC
	Domestic- Single Dwelling	Other	ca. 1890
NR TYPE.			
Building			
NR DETERM.			
Undetermined			
NR RECO.			
Not Eligible			
HRSF RECO.			
Abbreviated			




KEY NO.	ADDRESS	MUNICIPALITY	COUNTY
003856	522 Main St	McSherrystown	Adams
RESOURCE NAME	HISTORIC USE	ARCH. STYLE	DOC
	Domestic- Single Dwelling	Other	ca. 1890
NR TYPE.			
Building			
NR DETERM.			
Undetermined			
NR RECO.	Not Eligible		
HRSF RECO.	Abbreviated		

KEY NO.	ADDRESS	MUNICIPALITY	COUNTY
003856	524 Main St	McSherrystown	Adams
RESOURCE NAME	HISTORIC USE	ARCH. STYLE	DOC
	Domestic- Single Dwelling	Bungalow/ Craftsman	ca. 1890
NR TYPE.			
Building			
NR DETERM.			
Undetermined			
NR RECO.	Not Eligible		
HRSF RECO.	Abbreviated		


KEY NO.	ADDRESS	MUNICIPALITY	COUNTY
003856	526 Main St	McSherrystown	Adams
RESOURCE NAME	HISTORIC USE	ARCH. STYLE	DOC
	Commerce- Buiness	No Style	ca. 1890
NR TYPE.			
Building			
NR DETERM.			
Undetermined			
NR RECO.	Not Eligible		
HRSF RECO.	Abbreviated		

KEY NO.	ADDRESS	MUNICIPALITY	COUNTY
003856	528 Main St	McSherrystown	Adams
RESOURCE NAME	HISTORIC USE	ARCH. STYLE	DOC
	Domestic- Single Dwelling	Mixed	ca. 1890
NR TYPE.			
Building			
NR DETERM.			
Undetermined			
NR RECO.	Not Eligible		
HRSF RECO.	Abbreviated		


KEY NO.	ADDRESS	MUNICIPALITY	COUNTY
003856	532 Main St	McSherrystown	Adams
RESOURCE NAME	HISTORIC USE	ARCH. STYLE	DOC
	Domestic- Single Dwelling	Other	ca. 1890
NR TYPE.			
Building			
NR DETERM.			
Undetermined			
NR RECO.	Not Eligible		
HRSF RECO.	Abbreviated		


KEY NO.	ADDRESS	MUNICIPALITY	COUNTY
003856	538 Main St	McSherrystown	Adams
RESOURCE NAME	HISTORIC USE	ARCH. STYLE	DOC
	Unknown	No Style	ca. 1880
NR TYPE.			
Building			
NR DETERM.			
Undetermined			
NR RECO.	Not Eligible		
HRSF RECO.	Abbreviated		





KEY NO.	ADDRESS	MUNICIPALITY	COUNTY
003857	601 A Main St	McSherrystown	Adams
RESOURCE NAME	HISTORIC USE	ARCH. STYLE	DOC
	Domestic- Hotel	Mixed	ca. 1880
NR TYPE.			
Building			
NR DETERM.			
Undetermined			
NR RECO.	Not Eligible		
HRSF RECO.	Abbreviated		

KEY NO.	ADDRESS	MUNICIPALITY	COUNTY
003857	605 Main St	McSherrystown	Adams
RESOURCE NAME	HISTORIC USE	ARCH. STYLE	DOC
	Domestic- Single Dwelling	Other	ca. 1900
NR TYPE.			
Building			
NR DETERM.			
Undetermined			
NR RECO.	Not Eligible		
HRSF RECO.	Abbreviated		


KEY NO.	ADDRESS	MUNICIPALITY	COUNTY
003857	607 Main St	McSherrystown	Adams
RESOURCE NAME	HISTORIC USE	ARCH. STYLE	DOC
	Domestic- Single Dwelling	Other	ca. 1900
NR TYPE.			
Building			
NR DETERM.			
Undetermined			
NR RECO.	Not Eligible		
HRSF RECO.	Abbreviated		


KEY NO.	ADDRESS	MUNICIPALITY	COUNTY
003857	609 Main St	McSherrystown	Adams
RESOURCE NAME	HISTORIC USE	ARCH. STYLE	DOC
	Domestic- Single Dwelling	Federal	ca. 1860
NR TYPE.			
Building			
NR DETERM.			
Undetermined			
NR RECO.	Not Eligible		
HRSF RECO.	Abbreviated		


KEY NO.	ADDRESS	MUNICIPALITY	COUNTY
003857	611 Main St	McSherrystown	Adams
RESOURCE NAME	HISTORIC USE	ARCH. STYLE	DOC
	Domestic- Single Dwelling	Other	ca. 1880
NR TYPE.			
Building			
NR DETERM.			
Undetermined			
NR RECO.	Not Eligible		
HRSF RECO.	Abbreviated		


KEY NO.	ADDRESS	MUNICIPALITY	COUNTY
003857	615 Main St	McSherrystown	Adams
RESOURCE NAME	HISTORIC USE	ARCH. STYLE	DOC
	Domestic- Single Dwelling	Other	ca. 1900
NR TYPE.			
Building			
NR DETERM.			
Undetermined			
NR RECO.	Not Eligible		
HRSF RECO.	Abbreviated		


KEY NO.	ADDRESS	MUNICIPALITY	COUNTY
003857	617 Main St	McSherrystown	Adams
RESOURCE NAME	HISTORIC USE	ARCH. STYLE	DOC
	Domestic- Single Dwelling	Other	ca. 1900
NR TYPE.			
Building			
NR DETERM.			
Undetermined			
NR RECO.	Not Eligible		
HRSF RECO.	Abbreviated		

KEY NO.	ADDRESS	MUNICIPALITY	COUNTY
003857	619 Main St	McSherrystown	Adams
RESOURCE NAME	HISTORIC USE	ARCH. STYLE	DOC
	Domestic- Single Dwelling	Other	ca. 1890
NR TYPE.			
Building			
NR DETERM.			
Undetermined			
NR RECO.	Not Eligible		
HRSF RECO.	Abbreviated		


KEY NO.	ADDRESS	MUNICIPALITY	COUNTY
003857	623 Main St	McSherrystown	Adams
RESOURCE NAME	HISTORIC USE	ARCH. STYLE	DOC
	Domestic- Single Dwelling	Other	ca. 1890
NR TYPE.			
Building			
NR DETERM.			
Undetermined			
NR RECO.	Not Eligible		
HRSF RECO.	Abbreviated		


KEY NO.	ADDRESS	MUNICIPALITY	COUNTY
003857	625 Main St	McSherrystown	Adams
RESOURCE NAME	HISTORIC USE	ARCH. STYLE	DOC
	Domestic- Single Dwelling	Other	ca. 1890
NR TYPE.			
Building			
NR DETERM.			
Undetermined			
NR RECO.	Not Eligible		
HRSF RECO.	Abbreviated		


KEY NO.	ADDRESS	MUNICIPALITY	COUNTY
003857	629 Main St	McSherrystown	Adams
RESOURCE NAME	HISTORIC USE	ARCH. STYLE	DOC
	Domestic- Single Dwelling	No Style	ca. 1880
NR TYPE.			
Building			
NR DETERM.			
Undetermined			
NR RECO.	Not Eligible		
HRSF RECO.	Abbreviated		


KEY NO.	ADDRESS	MUNICIPALITY	COUNTY
003857	633 Main St	McSherrystown	Adams
RESOURCE NAME	HISTORIC USE	ARCH. STYLE	DOC
	Domestic- Single Dwelling	No Style	ca. 1880
NR TYPE.			
Building			
NR DETERM.			
Undetermined			
NR RECO.	Not Eligible		
HRSF RECO.	Abbreviated		


KEY NO.	ADDRESS	MUNICIPALITY	COUNTY
003857	12 N Sixth St	McSherrystown	Adams
RESOURCE NAME	HISTORIC USE	ARCH. STYLE	DOC
	Domestic- Single Dwelling	No Style	ca. 1910
NR TYPE.			
Building			
NR DETERM.			
Undetermined			
NR RECO.			
Not Eligible			
HRSF RECO.			
Abbreviated			

KEY NO.	ADDRESS	MUNICIPALITY	COUNTY
003858	600 Main St	McSherrystown	Adams
RESOURCE NAME	HISTORIC USE	ARCH. STYLE	DOC
	Domestic- Single Dwelling	Bungalow/ Craftsman	ca. 1900
NR TYPE.			
Building			
NR DETERM.			
Undetermined			
NR RECO.			
Not Eligible			
HRSF RECO.			
Abbreviated			


KEY NO.	ADDRESS	MUNICIPALITY	COUNTY
003858	604 Main St	McSherrystown	Adams
RESOURCE NAME	HISTORIC USE	ARCH. STYLE	DOC
	Commerce- Buiness	No Style	ca. 1880
NR TYPE.			
Building			
NR DETERM.			
Undetermined			
NR RECO.			
Not Eligible			
HRSF RECO.			
Abbreviated			


KEY NO.	ADDRESS	MUNICIPALITY	COUNTY
003858	610 Main St	McSherrystown	Adams
RESOURCE NAME	HISTORIC USE	ARCH. STYLE	DOC
	Domestic- Single Dwelling	Other	ca. 1880
NR TYPE.			
Building			
NR DETERM.			
Undetermined			
NR RECO.			
Not Eligible			
HRSF RECO.			
Abbreviated			


KEY NO.	ADDRESS	MUNICIPALITY	COUNTY
003858	612 Main St	McSherrystown	Adams
RESOURCE NAME	HISTORIC USE	ARCH. STYLE	DOC
	Domestic- Single Dwelling	Other	ca. 1890
NR TYPE.			
Building			
NR DETERM.			
Undetermined			
NR RECO.			
Not Eligible			
HRSF RECO.			
Abbreviated			


KEY NO.	ADDRESS	MUNICIPALITY	COUNTY
003858	614 Main St	McSherrystown	Adams
RESOURCE NAME	HISTORIC USE	ARCH. STYLE	DOC
	Domestic- Single Dwelling	Other	ca. 1890
NR TYPE.			
Building			
NR DETERM.			
Undetermined			
NR RECO.			
Not Eligible			
HRSF RECO.			
Abbreviated			


KEY NO.	ADDRESS	MUNICIPALITY	COUNTY
003858	618 Main St	McSherrystown	Adams
RESOURCE NAME	HISTORIC USE	ARCH. STYLE	DOC
	Domestic- Single Dwelling	Queen Anne	ca. 1900
NR TYPE.			
Building			
NR DETERM.			
Undetermined			
NR RECO.			
Not Eligible			
HRSF RECO.			
Abbreviated			

KEY NO.	ADDRESS	MUNICIPALITY	COUNTY
003858	620 Main St	McSherrystown	Adams
RESOURCE NAME	HISTORIC USE	ARCH. STYLE	DOC
	Domestic- Single Dwelling	No Style	ca. 1880
NR TYPE.			
Building			
NR DETERM.			
Undetermined			
NR RECO.			
Not Eligible			
HRSF RECO.			
Abbreviated			


KEY NO.	ADDRESS	MUNICIPALITY	COUNTY
003858	624 Main St	McSherrystown	Adams
RESOURCE NAME	HISTORIC USE	ARCH. STYLE	DOC
	Domestic- Single Dwelling	Bungalow/Crafts man	ca. 1900
NR TYPE.			
Building			
NR DETERM.			
Undetermined			
NR RECO.			
Not Eligible			
HRSF RECO.			
Abbreviated			


KEY NO.	ADDRESS	MUNICIPALITY	COUNTY
003858	628 Main St	McSherrystown	Adams
RESOURCE NAME	HISTORIC USE	ARCH. STYLE	DOC
	Domestic- Single Dwelling	Bungalow/Crafts man	ca. 1900
NR TYPE.			
Building			
NR DETERM.			
Undetermined			
NR RECO.			
Not Eligible			
HRSF RECO.			
Abbreviated			


KEY NO.	ADDRESS	MUNICIPALITY	COUNTY
003858	632 Main St	McSherrystown	Adams
RESOURCE NAME	HISTORIC USE	ARCH. STYLE	DOC
	Domestic- Single Dwelling	Colonial Revival	ca. 1880
NR TYPE.			
Building			
NR DETERM.			
Undetermined			
NR RECO.			
Not Eligible			
HRSF RECO.			
Abbreviated			


KEY NO.	ADDRESS	MUNICIPALITY	COUNTY
003858	634 Main St	McSherrystown	Adams
RESOURCE NAME	HISTORIC USE	ARCH. STYLE	DOC
	Domestic- Single Dwelling	Colonial Revival	ca. 1880
NR TYPE.			
Building			
NR DETERM.			
Undetermined			
NR RECO.			
Not Eligible			
HRSF RECO.			
Abbreviated			




KEY NO.	ADDRESS	MUNICIPALITY	COUNTY
003859	639 North St	McSherrystown	Adams
RESOURCE NAME	HISTORIC USE	ARCH. STYLE	DOC
	Domestic- Single Dwelling	No Style	ca. 1910
NR TYPE.			
Building			
NR DETERM.			
Undetermined			
NR RECO.	Not Eligible		
HRSF RECO.	Abbreviated		

KEY NO.	ADDRESS	MUNICIPALITY	COUNTY
003868	7 N Second St	McSherrystown	Adams
RESOURCE NAME	HISTORIC USE	ARCH. STYLE	DOC
	Domestic- Single Dwelling	Other	ca. 1900
NR TYPE.			
Building			
NR DETERM.			
Undetermined			
NR RECO.	Not Eligible		
HRSF RECO.	Abbreviated		

KEY NO.	ADDRESS	MUNICIPALITY	COUNTY
003868	11 N Second St	McSherrystown	Adams
RESOURCE NAME	HISTORIC USE	ARCH. STYLE	DOC
	Domestic- Single Dwelling	Other	ca. 1900
NR TYPE.			
Building			
NR DETERM.			
Undetermined			
NR RECO.	Not Eligible		
HRSF RECO.	Abbreviated		

KEY NO.	ADDRESS	MUNICIPALITY	COUNTY
003868	12 N Second St	McSherrystown	Adams
RESOURCE NAME	HISTORIC USE	ARCH. STYLE	DOC
	Domestic- Single Dwelling	Other	ca. 1910
NR TYPE.			
Building			
NR DETERM.			
Undetermined			
NR RECO.	Not Eligible		
HRSF RECO.	Abbreviated		

KEY NO.	ADDRESS	MUNICIPALITY	COUNTY
007149	410 Bender Rd	Mt. Pleasant	Adams
RESOURCE NAME	HISTORIC USE	ARCH. STYLE	DOC
	Domestic- Single Dwelling	Italianate	ca. 1890
NR TYPE.			
Building			
NR DETERM.			
Undetermined			
NR RECO.	Not Eligible		
HRSF RECO.	Abbreviated		


KEY NO.	ADDRESS	MUNICIPALITY	COUNTY
001946	355 Kindig Ln	Conewago	Adams
RESOURCE NAME	HISTORIC USE	ARCH. STYLE	DOC
NR TYPE.	<p style="text-align: center;">demolished</p>		
Building			
NR DETERM.			
Undetermined			
NR RECO.	Not Eligible		
HRSF RECO.	None		




KEY NO.	ADDRESS	MUNICIPALITY	COUNTY
001947	Radio Rd	Conewago	Adams
RESOURCE NAME	HISTORIC USE	ARCH. STYLE	DOC
demolished			
NR TYPE.	demolished		
NR DETERM.			
Undetermined			
NR RECO.			
Not Eligible			
HRSF RECO.			
None			

KEY NO.	ADDRESS	MUNICIPALITY	COUNTY
001948	Jacobs Rd	Conewago	Adams
RESOURCE NAME	HISTORIC USE	ARCH. STYLE	DOC
demolished			
NR TYPE.	demolished		
NR DETERM.			
Undetermined			
NR RECO.			
Not Eligible			
HRSF RECO.			
None			


KEY NO.	ADDRESS	MUNICIPALITY	COUNTY
001896	Barley Circle	Conewago	Adams
RESOURCE NAME	HISTORIC USE	ARCH. STYLE	DOC
demolished			
NR TYPE.	demolished		
NR DETERM.			
Undetermined			
NR RECO.			
Not Eligible			
HRSF RECO.			
None			


KEY NO.	ADDRESS	MUNICIPALITY	COUNTY
126123	950 Carlisle St	Hanover	York
RESOURCE NAME	HISTORIC USE	ARCH. STYLE	DOC
Hanover Armory	Defense- Armory	International Style	1959
NR TYPE.			
Building			
NR DETERM.			
Not Eligible			
NR RECO.			
Not Eligible			
HRSF RECO.			
None			


KEY NO.	ADDRESS	MUNICIPALITY	COUNTY
156139	1189 W Elm Ave	Conewago	Adams
RESOURCE NAME	HISTORIC USE	ARCH. STYLE	DOC
Conewago Township Elementary School	Education- School	International Style	1957
NR TYPE.			
Building			
NR DETERM.			
Not Eligible			
NR RECO.			
Not Eligible			
HRSF RECO.			
None			





APPENDIX C: NEWLY SURVEYED RESOURCES

KEY NO.	ADDRESS	MUNICIPALITY	COUNTY
N/A	5955 Hanover Rd	Conewago	Adams
RESOURCE NAME	HISTORIC USE	ARCH. STYLE	DOC
Farm	Agriculture- Agricultural Outbuilding	Federal	ca. 1827
NR TYPE.			
District			
NR RECO.			
HRSF RECO.	Full		

KEY NO.	ADDRESS	MUNICIPALITY	COUNTY
N/A	225 N Oxford Ave	Conewago	Adams
RESOURCE NAME	HISTORIC USE	ARCH. STYLE	DOC
Farm	Domestic- Single Dwelling	Bungalow/ Craftsman	ca. 1930
NR TYPE.			
District			
NR RECO.			
HRSF RECO.	Full		

KEY NO.	ADDRESS	MUNICIPALITY	COUNTY
N/A	861 Carlisle St	Hanover	York
RESOURCE NAME	HISTORIC USE	ARCH. STYLE	DOC
Utz Potato Chip Factory	Industry- Manufacturing Facility	Moderne	ca. 1950
NR TYPE.			
Building			
NR RECO.			
HRSF RECO.	Full		

KEY NO.	ADDRESS	MUNICIPALITY	COUNTY
N/A	570 Elm Ave	Hanover	York
RESOURCE NAME	HISTORIC USE	ARCH. STYLE	DOC
	Transportation- Rail related		ca. 1860
NR TYPE.			
Building			
NR RECO.			
HRSF RECO.	Full		

KEY NO.	ADDRESS	MUNICIPALITY	COUNTY
N/A	140 S Oxford Ave	McSherrystown	Adams
RESOURCE NAME	HISTORIC USE	ARCH. STYLE	DOC
Delone Catholic High School	Education- School	Art Deco	ca. 1940
NR TYPE.			
Building			
NR RECO.			
HRSF RECO.	Full		






KEY NO.	ADDRESS	MUNICIPALITY	COUNTY
N/A	CSX	Multi	Adams
RESOURCE NAME	HISTORIC USE	ARCH. STYLE	DOC
Gettysburg Railroad	Transportation- Rail related		1858
NR TYPE.			
District			
NR RECO.			
HRSF RECO.	Full		


Image: Google Earth


KEY NO.	ADDRESS	MUNICIPALITY	COUNTY
N/A	1306 Carlisle Rd	Conewago	Adams
RESOURCE NAME	HISTORIC USE	ARCH. STYLE	DOC
	Domestic- Single Dwelling	Bungalow/ Craftsman	ca. 1930
NR TYPE.			
Building			
NR RECO.			
Not Eligible			
HRSF RECO.			
Abbreviated			


KEY NO.	ADDRESS	MUNICIPALITY	COUNTY
N/A	1312 Carlisle Pike	Conewago	Adams
RESOURCE NAME	HISTORIC USE	ARCH. STYLE	DOC
	Domestic- Single Dwelling	Bungalow/ Craftsman	ca. 1940
NR TYPE.			
Building			
NR RECO.			
Not Eligible			
HRSF RECO.			
Abbreviated			


KEY NO.	ADDRESS	MUNICIPALITY	COUNTY
N/A	1318 Carlisle Pike	Conewago	Adams
RESOURCE NAME	HISTORIC USE	ARCH. STYLE	DOC
	Domestic- Single Dwelling	No Style	ca. 1925
NR TYPE.			
Building			
NR RECO.			
Not Eligible			
HRSF RECO.			
Abbreviated			


KEY NO.	ADDRESS	MUNICIPALITY	COUNTY
N/A	1330 Carlisle Pike	Conewago	Adams
RESOURCE NAME	HISTORIC USE	ARCH. STYLE	DOC
	Domestic- Single Dwelling	Bungalow/ Craftsman	ca. 1930
NR TYPE.			
Building			
NR RECO.			
Not Eligible			
HRSF RECO.			
Abbreviated			


KEY NO.	ADDRESS	MUNICIPALITY	COUNTY
N/A	1348 Carlisle Pike	Conewago	Adams
RESOURCE NAME	HISTORIC USE	ARCH. STYLE	DOC
	Domestic- Single Dwelling	Colonial Revival	ca. 1920
NR TYPE.			
Building			
NR RECO.			
Not Eligible			
HRSF RECO.			
Abbreviated			


KEY NO.	ADDRESS	MUNICIPALITY	COUNTY
N/A	1366 Carlisle Pike	Conewago	Adams
RESOURCE NAME	HISTORIC USE	ARCH. STYLE	DOC
	Domestic- Single Dwelling	Other	ca. 1950
NR TYPE.			
Building			
NR RECO.			
Not Eligible			
HRSF RECO.			
Abbreviated			


KEY NO.	ADDRESS	MUNICIPALITY	COUNTY
N/A	1386 Carlisle Pike	Conewago	Adams
RESOURCE NAME	HISTORIC USE	ARCH. STYLE	DOC
	Domestic- Single Dwelling	Colonial Revival	ca. 1928
NR TYPE.			
Building			
NR RECO.			
Not Eligible			
HRSF RECO.			
Abbreviated			


KEY NO.	ADDRESS	MUNICIPALITY	COUNTY
N/A	1398 Carlisle Pike	Conewago	Adams
RESOURCE NAME	HISTORIC USE	ARCH. STYLE	DOC
	Domestic- Single Dwelling	Bungalow/ Craftsman	ca. 1930
NR TYPE.			
Building			
NR RECO.			
Not Eligible			
HRSF RECO.			
Abbreviated			


KEY NO.	ADDRESS	MUNICIPALITY	COUNTY
N/A	1408 Carlisle Pike	Conewago	Adams
RESOURCE NAME	HISTORIC USE	ARCH. STYLE	DOC
	Domestic- Single Dwelling	Other	ca. 1957
NR TYPE.			
Building			
NR RECO.			
Not Eligible			
HRSF RECO.			
Abbreviated			


KEY NO.	ADDRESS	MUNICIPALITY	COUNTY
N/A	1426 Carlisle Pike	Conewago	Adams
RESOURCE NAME	HISTORIC USE	ARCH. STYLE	DOC
	Domestic- Single Dwelling	Other	ca. 1920
NR TYPE.			
Building			
NR RECO.			
Not Eligible			
HRSF RECO.			
Abbreviated			


KEY NO.	ADDRESS	MUNICIPALITY	COUNTY
N/A	1434 Carlisle Pike	Conewago	Adams
RESOURCE NAME	HISTORIC USE	ARCH. STYLE	DOC
	Domestic- Single Dwelling	Other	ca. 1958
NR TYPE.			
Building			
NR RECO.			
Not Eligible			
HRSF RECO.			
Abbreviated			


KEY NO.	ADDRESS	MUNICIPALITY	COUNTY
N/A	1440 Carlisle Pike	Conewago	Adams
RESOURCE NAME	HISTORIC USE	ARCH. STYLE	DOC
	Domestic- Single Dwelling	Other	ca. 1920
NR TYPE.			
Building			
NR RECO.			
Not Eligible			
HRSF RECO.			
Abbreviated			

KEY NO.	ADDRESS	MUNICIPALITY	COUNTY
N/A	3175 Centennial Rd	Conewago	Adams
RESOURCE NAME	HISTORIC USE	ARCH. STYLE	DOC
Basilica Picnic Grove	Recreation- Outdoor Recreation	No Style	ca. 1950
NR TYPE.			
Structure			
NR RECO.			
Not Eligible			
HRSF RECO.	Abbreviated		
Abbreviated			

KEY NO.	ADDRESS	MUNICIPALITY	COUNTY
N/A	3370 Centennial Rd	Conewago	Adams
RESOURCE NAME	HISTORIC USE	ARCH. STYLE	DOC
	Domestic- Single Dwelling		ca. 1970
NR TYPE.			
Building			
NR RECO.			
Not Eligible			
HRSF RECO.	Abbreviated		
Abbreviated			


KEY NO.	ADDRESS	MUNICIPALITY	COUNTY
N/A	3408 Centennial Rd	Conewago	Adams
RESOURCE NAME	HISTORIC USE	ARCH. STYLE	DOC
	Domestic- Single Dwelling	Bungalow/ Craftsman	ca. 1930
NR TYPE.			
Building			
NR RECO.			
Not Eligible			
HRSF RECO.	Abbreviated		
Abbreviated			


KEY NO.	ADDRESS	MUNICIPALITY	COUNTY
N/A	3584 Centennial Rd	Conewago	Adams
RESOURCE NAME	HISTORIC USE	ARCH. STYLE	DOC
	Domestic- Single Dwelling	Other	ca. 1960
NR TYPE.			
District			
NR RECO.			
Not Eligible			
HRSF RECO.	Abbreviated		
Abbreviated			


KEY NO.	ADDRESS	MUNICIPALITY	COUNTY
N/A	3630 Centennial Rd	Conewago	Adams
RESOURCE NAME	HISTORIC USE	ARCH. STYLE	DOC
	Domestic- Single Dwelling	Other	ca. 1965
NR TYPE.			
Building			
NR RECO.			
Not Eligible			
HRSF RECO.	Abbreviated		
Abbreviated			


KEY NO.	ADDRESS	MUNICIPALITY	COUNTY
N/A	3650 Centennial Rd	Conewago	Adams
RESOURCE NAME	HISTORIC USE	ARCH. STYLE	DOC
	Domestic- Single Dwelling	Other	ca. 1920
NR TYPE.			
Building			
NR RECO.			
Not Eligible			
HRSF RECO.	Abbreviated		
Abbreviated			





KEY NO.	ADDRESS	MUNICIPALITY	COUNTY
N/A	939 Edgegrove Rd	Conewago	Adams
RESOURCE NAME	HISTORIC USE	ARCH. STYLE	DOC
	Domestic- Single Dwelling	Other	ca. 1870
NR TYPE.			
Building			
NR RECO.			
Not Eligible			
HRSF RECO.			
Abbreviated			


KEY NO.	ADDRESS	MUNICIPALITY	COUNTY
N/A	944 Edgegrove Rd	Conewago	Adams
RESOURCE NAME	HISTORIC USE	ARCH. STYLE	DOC
	Domestic- Single Dwelling	Other	ca. 1900
NR TYPE.			
Building			
NR RECO.			
Not Eligible			
HRSF RECO.			
Abbreviated			


KEY NO.	ADDRESS	MUNICIPALITY	COUNTY
N/A	956 Edgegrove Rd	Conewago	Adams
RESOURCE NAME	HISTORIC USE	ARCH. STYLE	DOC
	Domestic- Single Dwelling	Other	ca. 1952
NR TYPE.			
Building			
NR RECO.			
Not Eligible			
HRSF RECO.			
Abbreviated			


KEY NO.	ADDRESS	MUNICIPALITY	COUNTY
N/A	964 Edgegrove Rd	Conewago	Adams
RESOURCE NAME	HISTORIC USE	ARCH. STYLE	DOC
	Domestic- Single Dwelling	Colonial Revival	ca. 1910
NR TYPE.			
Building			
NR RECO.			
Not Eligible			
HRSF RECO.			
Abbreviated			


KEY NO.	ADDRESS	MUNICIPALITY	COUNTY
N/A	972 Edgegrove Rd	Conewago	Adams
RESOURCE NAME	HISTORIC USE	ARCH. STYLE	DOC
	Domestic- Single Dwelling	Other	ca. 1943
NR TYPE.			
Building			
NR RECO.			
Not Eligible			
HRSF RECO.			
Abbreviated			


KEY NO.	ADDRESS	MUNICIPALITY	COUNTY
N/A	982 Edgegrove Rd	Conewago	Adams
RESOURCE NAME	HISTORIC USE	ARCH. STYLE	DOC
	Domestic- Single Dwelling	Other	ca. 1950
NR TYPE.			
Building			
NR RECO.			
Not Eligible			
HRSF RECO.			
Abbreviated			


KEY NO.	ADDRESS	MUNICIPALITY	COUNTY
N/A	710 W Elm Ave	Conewago	Adams
RESOURCE NAME	HISTORIC USE	ARCH. STYLE	DOC
	Domestic- Single Dwelling	Other	ca. 1960
NR TYPE.			
Building			
NR RECO.			
Not Eligible			
HRSF RECO.	Abbreviated		

KEY NO.	ADDRESS	MUNICIPALITY	COUNTY
N/A	712 W Elm Ave	Conewago	Adams
RESOURCE NAME	HISTORIC USE	ARCH. STYLE	DOC
	Domestic- Single Dwelling	Bungalow/ Craftsman	ca. 1945
NR TYPE.			
Building			
NR RECO.			
Not Eligible			
HRSF RECO.	Abbreviated		


KEY NO.	ADDRESS	MUNICIPALITY	COUNTY
N/A	720 W Elm Ave	Conewago	Adams
RESOURCE NAME	HISTORIC USE	ARCH. STYLE	DOC
	Commerce- Buiness	No Style	ca. 1970
NR TYPE.			
Building			
NR RECO.			
Not Eligible			
HRSF RECO.	Abbreviated		


KEY NO.	ADDRESS	MUNICIPALITY	COUNTY
N/A	900 W Elm Ave	Conewago	Adams
RESOURCE NAME	HISTORIC USE	ARCH. STYLE	DOC
	Domestic- Single Dwelling	No Style	ca. 1965
NR TYPE.			
Building			
NR RECO.			
Not Eligible			
HRSF RECO.	Abbreviated		

KEY NO.	ADDRESS	MUNICIPALITY	COUNTY
N/A	907 W Elm Ave	Conewago	Adams
RESOURCE NAME	HISTORIC USE	ARCH. STYLE	DOC
	Commerce- Buiness	No Style	ca. 1945
NR TYPE.			
Building			
NR RECO.			
Not Eligible			
HRSF RECO.	Abbreviated		


KEY NO.	ADDRESS	MUNICIPALITY	COUNTY
N/A	909 W Elm Ave	Conewago	Adams
RESOURCE NAME	HISTORIC USE	ARCH. STYLE	DOC
	Domestic- Single Dwelling	Other	ca. 1890
NR TYPE.			
Building			
NR RECO.			
Not Eligible			
HRSF RECO.	Abbreviated		





KEY NO.	ADDRESS	MUNICIPALITY	COUNTY
N/A	911 W Elm Ave	Conewago	Adams
RESOURCE NAME	HISTORIC USE	ARCH. STYLE	DOC
	Domestic- Single Dwelling	Other	ca. 1890
NR TYPE.			
Building			
NR RECO.			
Not Eligible			
HRSF RECO.			
Abbreviated			

KEY NO.	ADDRESS	MUNICIPALITY	COUNTY
N/A	913 W Elm Ave	Conewago	Adams
RESOURCE NAME	HISTORIC USE	ARCH. STYLE	DOC
	Domestic- Single Dwelling	Other	ca. 1900
NR TYPE.			
Building			
NR RECO.			
Not Eligible			
HRSF RECO.			
Abbreviated			


KEY NO.	ADDRESS	MUNICIPALITY	COUNTY
N/A	950 W Elm Ave	Conewago	Adams
RESOURCE NAME	HISTORIC USE	ARCH. STYLE	DOC
	Commerce- Buiness	No Style	ca. 1960
NR TYPE.			
Building			
NR RECO.			
Not Eligible			
HRSF RECO.			
Abbreviated			


KEY NO.	ADDRESS	MUNICIPALITY	COUNTY
N/A	1000 W Elm Ave	Conewago	Adams
RESOURCE NAME	HISTORIC USE	ARCH. STYLE	DOC
	Domestic- Single Dwelling	Other	ca. 1960
NR TYPE.			
Building			
NR RECO.			
Not Eligible			
HRSF RECO.			
Abbreviated			


KEY NO.	ADDRESS	MUNICIPALITY	COUNTY
N/A	1008 W Elm Ave	Conewago	Adams
RESOURCE NAME	HISTORIC USE	ARCH. STYLE	DOC
	Domestic- Single Dwelling	Other	ca. 1920
NR TYPE.			
Building			
NR RECO.			
Not Eligible			
HRSF RECO.			
Abbreviated			


KEY NO.	ADDRESS	MUNICIPALITY	COUNTY
N/A	1012 W Elm Ave	Conewago	Adams
RESOURCE NAME	HISTORIC USE	ARCH. STYLE	DOC
	Domestic- Single Dwelling	Other	ca. 1970
NR TYPE.			
Building			
NR RECO.			
Not Eligible			
HRSF RECO.			
Abbreviated			





KEY NO.	ADDRESS	MUNICIPALITY	COUNTY
N/A	1102 W Elm Ave	Conewago	Adams
RESOURCE NAME	HISTORIC USE	ARCH. STYLE	DOC
	Domestic- Multiple Dwelling	Other	ca. 1890
NR TYPE.			
Building			
NR RECO.			
Not Eligible			
HRSF RECO.			
Abbreviated			


KEY NO.	ADDRESS	MUNICIPALITY	COUNTY
N/A	1122 W Elm Ave	Conewago	Adams
RESOURCE NAME	HISTORIC USE	ARCH. STYLE	DOC
	Domestic- Single Dwelling	Other	ca. 1910
NR TYPE.			
Building			
NR RECO.			
Not Eligible			
HRSF RECO.			
Abbreviated			


KEY NO.	ADDRESS	MUNICIPALITY	COUNTY
N/A	1124 W Elm Ave	Conewago	Adams
RESOURCE NAME	HISTORIC USE	ARCH. STYLE	DOC
	Domestic- Single Dwelling	Other	ca. 1920
NR TYPE.			
Building			
NR RECO.			
Not Eligible			
HRSF RECO.			
Abbreviated			


KEY NO.	ADDRESS	MUNICIPALITY	COUNTY
N/A	5430 Hanover Rd	Conewago	Adams
RESOURCE NAME	HISTORIC USE	ARCH. STYLE	DOC
	Domestic- Single Dwelling	Other	ca. 1972
NR TYPE.			
Building			
NR RECO.			
Not Eligible			
HRSF RECO.			
Abbreviated			


KEY NO.	ADDRESS	MUNICIPALITY	COUNTY
N/A	5473 Hanover Rd	Conewago	Adams
RESOURCE NAME	HISTORIC USE	ARCH. STYLE	DOC
	Domestic- Single Dwelling	Italianate	ca. 1860
NR TYPE.			
District			
NR RECO.			
Not Eligible			
HRSF RECO.			
Abbreviated			


KEY NO.	ADDRESS	MUNICIPALITY	COUNTY
N/A	5530 Hanover Rd	Conewago	Adams
RESOURCE NAME	HISTORIC USE	ARCH. STYLE	DOC
	Domestic- Single Dwelling	Other	ca. 1957
NR TYPE.			
Building			
NR RECO.			
Not Eligible			
HRSF RECO.			
Abbreviated			


KEY NO.	ADDRESS	MUNICIPALITY	COUNTY
N/A	5560 Hanover Rd	Conewago	Adams
RESOURCE NAME	HISTORIC USE	ARCH. STYLE	DOC
	Domestic- Single Dwelling	Bungalow/ Craftsman	ca. 1927
NR TYPE.			
Building			
NR RECO.			
Not Eligible			
HRSF RECO.			
Abbreviated			

KEY NO.	ADDRESS	MUNICIPALITY	COUNTY
N/A	5940 Hanover Rd	Conewago	Adams
RESOURCE NAME	HISTORIC USE	ARCH. STYLE	DOC
	Domestic- Single Dwelling	Other	ca. 1945
NR TYPE.			
Building			
NR RECO.			
Not Eligible			
HRSF RECO.			
Abbreviated			


KEY NO.	ADDRESS	MUNICIPALITY	COUNTY
N/A	5950 Hanover Rd	Conewago	Adams
RESOURCE NAME	HISTORIC USE	ARCH. STYLE	DOC
	Domestic- Single Dwelling	Other	ca. 1950
NR TYPE.			
Building			
NR RECO.			
Not Eligible			
HRSF RECO.			
Abbreviated			


KEY NO.	ADDRESS	MUNICIPALITY	COUNTY
N/A	5956 Hanover Rd	Conewago	Adams
RESOURCE NAME	HISTORIC USE	ARCH. STYLE	DOC
	Domestic- Single Dwelling	No Style	ca. 1920
NR TYPE.			
Building			
NR RECO.			
Not Eligible			
HRSF RECO.			
Abbreviated			


KEY NO.	ADDRESS	MUNICIPALITY	COUNTY
N/A	66 Jacobs Rd	Conewago	Adams
RESOURCE NAME	HISTORIC USE	ARCH. STYLE	DOC
	Domestic- Single Dwelling	Other	ca. 1950
NR TYPE.			
Building			
NR RECO.			
Not Eligible			
HRSF RECO.			
Abbreviated			


KEY NO.	ADDRESS	MUNICIPALITY	COUNTY
N/A	844 Linden Ave	Conewago	Adams
RESOURCE NAME	HISTORIC USE	ARCH. STYLE	DOC
	Domestic- Single Dwelling	Other	ca. 1960
NR TYPE.			
Building			
NR RECO.			
Not Eligible			
HRSF RECO.			
Abbreviated			





KEY NO.	ADDRESS	MUNICIPALITY	COUNTY
N/A	908 Linden Ave	Conewago	Adams
RESOURCE NAME	HISTORIC USE	ARCH. STYLE	DOC
	Domestic- Single Dwelling	Other	ca. 1965
NR TYPE.			
Building			
NR RECO.			
Not Eligible			
HRSF RECO.			
Abbreviated			


KEY NO.	ADDRESS	MUNICIPALITY	COUNTY
N/A	912 Linden Ave	Conewago	Adams
RESOURCE NAME	HISTORIC USE	ARCH. STYLE	DOC
	Domestic- Single Dwelling	Other	ca. 1965
NR TYPE.			
Building			
NR RECO.			
Not Eligible			
HRSF RECO.			
Abbreviated			

KEY NO.	ADDRESS	MUNICIPALITY	COUNTY
N/A	1030 Linden Ave	Conewago	Adams
RESOURCE NAME	HISTORIC USE	ARCH. STYLE	DOC
	Domestic- Single Dwelling	Other	ca. 1965
NR TYPE.			
Building			
NR RECO.			
Not Eligible			
HRSF RECO.			
Abbreviated			


KEY NO.	ADDRESS	MUNICIPALITY	COUNTY
N/A	1050 Linden Ave	Conewago	Adams
RESOURCE NAME	HISTORIC USE	ARCH. STYLE	DOC
	Domestic- Single Dwelling	Other	ca. 1965
NR TYPE.			
Building			
NR RECO.			
Not Eligible			
HRSF RECO.			
Abbreviated			


KEY NO.	ADDRESS	MUNICIPALITY	COUNTY
N/A	720 North St	Conewago	Adams
RESOURCE NAME	HISTORIC USE	ARCH. STYLE	DOC
	Domestic- Single Dwelling	No Style	ca. 1920
NR TYPE.			
Building			
NR RECO.			
Not Eligible			
HRSF RECO.			
Abbreviated			


KEY NO.	ADDRESS	MUNICIPALITY	COUNTY
N/A	731 North St	Conewago	Adams
RESOURCE NAME	HISTORIC USE	ARCH. STYLE	DOC
	Domestic- Single Dwelling	Other	ca. 1960
NR TYPE.			
Building			
NR RECO.			
Not Eligible			
HRSF RECO.			
Abbreviated			


KEY NO.	ADDRESS	MUNICIPALITY	COUNTY
N/A	800 North St	Conewago	Adams
RESOURCE NAME	HISTORIC USE	ARCH. STYLE	DOC
	Domestic- Single Dwelling	Other	ca. 1965
NR TYPE.			
Building			
NR RECO.			
Not Eligible			
HRSF RECO.			
Abbreviated			

KEY NO.	ADDRESS	MUNICIPALITY	COUNTY
N/A	801 North St	Conewago	Adams
RESOURCE NAME	HISTORIC USE	ARCH. STYLE	DOC
	Domestic- Single Dwelling	Other	ca. 1965
NR TYPE.			
Building			
NR RECO.			
Not Eligible			
HRSF RECO.			
Abbreviated			


KEY NO.	ADDRESS	MUNICIPALITY	COUNTY
N/A	8 N Oxford Ave	Conewago	Adams
RESOURCE NAME	HISTORIC USE	ARCH. STYLE	DOC
	Domestic- Single Dwelling	Other	ca. 1920
NR TYPE.			
Building			
NR RECO.			
Not Eligible			
HRSF RECO.			
Abbreviated			


KEY NO.	ADDRESS	MUNICIPALITY	COUNTY
N/A	10 N Oxford Ave	Conewago	Adams
RESOURCE NAME	HISTORIC USE	ARCH. STYLE	DOC
	Domestic- Single Dwelling	Bungalow/ Craftsman	ca. 1930
NR TYPE.			
Building			
NR RECO.			
Not Eligible			
HRSF RECO.			
Abbreviated			


KEY NO.	ADDRESS	MUNICIPALITY	COUNTY
N/A	14 N Oxford Ave	Conewago	Adams
RESOURCE NAME	HISTORIC USE	ARCH. STYLE	DOC
	Domestic- Single Dwelling	Bungalow/ Craftsman	ca. 1930
NR TYPE.			
Building			
NR RECO.			
Not Eligible			
HRSF RECO.			
Abbreviated			


KEY NO.	ADDRESS	MUNICIPALITY	COUNTY
N/A	24 N Oxford Ave	Conewago	Adams
RESOURCE NAME	HISTORIC USE	ARCH. STYLE	DOC
	Domestic- Single Dwelling	Mixed	ca. 1940
NR TYPE.			
Building			
NR RECO.			
Not Eligible			
HRSF RECO.			
Abbreviated			





KEY NO.	ADDRESS	MUNICIPALITY	COUNTY
N/A	30 N Oxford Ave	Conewago	Adams
RESOURCE NAME	HISTORIC USE	ARCH. STYLE	DOC
	Domestic- Single Dwelling	No Style	ca. 1900
NR TYPE.			
Building			
NR RECO.			
Not Eligible			
HRSF RECO.			
Abbreviated			


KEY NO.	ADDRESS	MUNICIPALITY	COUNTY
N/A	100 N Oxford Ave	Conewago	Adams
RESOURCE NAME	HISTORIC USE	ARCH. STYLE	DOC
	Domestic- Single Dwelling	Mixed	ca. 1890
NR TYPE.			
Building			
NR RECO.			
Not Eligible			
HRSF RECO.			
Abbreviated			


KEY NO.	ADDRESS	MUNICIPALITY	COUNTY
N/A	106 N Oxford Ave	Conewago	Adams
RESOURCE NAME	HISTORIC USE	ARCH. STYLE	DOC
	Domestic- Single Dwelling	Colonial Revival	ca. 1920
NR TYPE.			
Building			
NR RECO.			
Not Eligible			
HRSF RECO.			
Abbreviated			


KEY NO.	ADDRESS	MUNICIPALITY	COUNTY
N/A	110 N Oxford Ave	Conewago	Adams
RESOURCE NAME	HISTORIC USE	ARCH. STYLE	DOC
	Domestic- Single Dwelling	No Style	ca. 1900
NR TYPE.			
Building			
NR RECO.			
Not Eligible			
HRSF RECO.			
Abbreviated			


KEY NO.	ADDRESS	MUNICIPALITY	COUNTY
N/A	118 N Oxford Ave	Conewago	Adams
RESOURCE NAME	HISTORIC USE	ARCH. STYLE	DOC
	Domestic- Single Dwelling	Other	ca. 1945
NR TYPE.			
Building			
NR RECO.			
Not Eligible			
HRSF RECO.			
Abbreviated			


KEY NO.	ADDRESS	MUNICIPALITY	COUNTY
N/A	200 N Oxford Ave	Conewago	Adams
RESOURCE NAME	HISTORIC USE	ARCH. STYLE	DOC
	Domestic- Single Dwelling	Other	ca. 1955
NR TYPE.			
Building			
NR RECO.			
Not Eligible			
HRSF RECO.			
Abbreviated			


KEY NO.	ADDRESS	MUNICIPALITY	COUNTY
N/A	204 N Oxford Ave	Conewago	Adams
RESOURCE NAME	HISTORIC USE	ARCH. STYLE	DOC
	Domestic- Single Dwelling	Other	ca. 1960
NR TYPE.			
Building			
NR RECO.			
Not Eligible			
HRSF RECO.			
Abbreviated			


KEY NO.	ADDRESS	MUNICIPALITY	COUNTY
N/A	206 N Oxford Ave	Conewago	Adams
RESOURCE NAME	HISTORIC USE	ARCH. STYLE	DOC
	Domestic- Single Dwelling	Other	ca. 1955
NR TYPE.			
Building			
NR RECO.			
Not Eligible			
HRSF RECO.			
Abbreviated			


KEY NO.	ADDRESS	MUNICIPALITY	COUNTY
N/A	212 N Oxford Ave	Conewago	Adams
RESOURCE NAME	HISTORIC USE	ARCH. STYLE	DOC
	Domestic- Single Dwelling	Other	ca. 1955
NR TYPE.			
Building			
NR RECO.			
Not Eligible			
HRSF RECO.			
Abbreviated			


KEY NO.	ADDRESS	MUNICIPALITY	COUNTY
N/A	216 N Oxford Ave	Conewago	Adams
RESOURCE NAME	HISTORIC USE	ARCH. STYLE	DOC
	Domestic- Single Dwelling	Bungalow/ Craftsman	ca. 1945
NR TYPE.			
Building			
NR RECO.			
Not Eligible			
HRSF RECO.			
Abbreviated			


KEY NO.	ADDRESS	MUNICIPALITY	COUNTY
N/A	217 N Oxford Ave	Conewago	Adams
RESOURCE NAME	HISTORIC USE	ARCH. STYLE	DOC
	Domestic- Single Dwelling	No Style	ca. 1890
NR TYPE.			
Building			
NR RECO.			
Not Eligible			
HRSF RECO.			
Abbreviated			


KEY NO.	ADDRESS	MUNICIPALITY	COUNTY
N/A	220 N Oxford Ave	Conewago	Adams
RESOURCE NAME	HISTORIC USE	ARCH. STYLE	DOC
	Domestic- Single Dwelling	Other	ca. 1955
NR TYPE.			
Building			
NR RECO.			
Not Eligible			
HRSF RECO.			
Abbreviated			


KEY NO.	ADDRESS	MUNICIPALITY	COUNTY
N/A	221 N Oxford Ave	Conewago	Adams
RESOURCE NAME	HISTORIC USE	ARCH. STYLE	DOC
	Domestic- Single Dwelling	Other	ca. 1900
NR TYPE.			
Building			
NR RECO.			
Not Eligible			
HRSF RECO.			
Abbreviated			


KEY NO.	ADDRESS	MUNICIPALITY	COUNTY
N/A	222 N Oxford Ave	Conewago	Adams
RESOURCE NAME	HISTORIC USE	ARCH. STYLE	DOC
	Domestic- Single Dwelling	Other	ca. 1970
NR TYPE.			
Building			
NR RECO.			
Not Eligible			
HRSF RECO.			
Abbreviated			


KEY NO.	ADDRESS	MUNICIPALITY	COUNTY
N/A	224 N Oxford Ave	Conewago	Adams
RESOURCE NAME	HISTORIC USE	ARCH. STYLE	DOC
	Domestic- Single Dwelling	Other	ca. 1955
NR TYPE.			
Building			
NR RECO.			
Not Eligible			
HRSF RECO.			
Abbreviated			


KEY NO.	ADDRESS	MUNICIPALITY	COUNTY
N/A	240 Oxford Ave	Conewago	Adams
RESOURCE NAME	HISTORIC USE	ARCH. STYLE	DOC
	Domestic- Single Dwelling	Bungalow/ Craftsman	ca. 1935
NR TYPE.			
Building			
NR RECO.			
Not Eligible			
HRSF RECO.			
Abbreviated			


KEY NO.	ADDRESS	MUNICIPALITY	COUNTY
N/A	242 Oxford Ave	Conewago	Adams
RESOURCE NAME	HISTORIC USE	ARCH. STYLE	DOC
	Domestic- Single Dwelling	Bungalow/ Craftsman	ca. 1935
NR TYPE.			
Building			
NR RECO.			
Not Eligible			
HRSF RECO.			
Abbreviated			


KEY NO.	ADDRESS	MUNICIPALITY	COUNTY
N/A	300 Oxford Ave	Conewago	Adams
RESOURCE NAME	HISTORIC USE	ARCH. STYLE	DOC
	Domestic- Single Dwelling	Other	ca. 1970
NR TYPE.			
Building			
NR RECO.			
Not Eligible			
HRSF RECO.			
Abbreviated			


KEY NO.	ADDRESS	MUNICIPALITY	COUNTY
N/A	303 Oxford Ave	Conewago	Adams
RESOURCE NAME	HISTORIC USE	ARCH. STYLE	DOC
	Domestic- Single Dwelling	Other	ca. 1970
NR TYPE.			
Building			
NR RECO.			
Not Eligible			
HRSF RECO.			
Abbreviated			

KEY NO.	ADDRESS	MUNICIPALITY	COUNTY
N/A	310 Oxford Ave	Conewago	Adams
RESOURCE NAME	HISTORIC USE	ARCH. STYLE	DOC
	Domestic- Single Dwelling	No Style	ca. 1960
NR TYPE.			
Building			
NR RECO.			
Not Eligible			
HRSF RECO.			
Abbreviated			


KEY NO.	ADDRESS	MUNICIPALITY	COUNTY
N/A	560 Oxford Ave	Conewago	Adams
RESOURCE NAME	HISTORIC USE	ARCH. STYLE	DOC
	Domestic- Single Dwelling	Other	ca. 1960
NR TYPE.			
Building			
NR RECO.			
Not Eligible			
HRSF RECO.			
Abbreviated			

KEY NO.	ADDRESS	MUNICIPALITY	COUNTY
N/A	566 Oxford Ave	Conewago	Adams
RESOURCE NAME	HISTORIC USE	ARCH. STYLE	DOC
	Domestic- Single Dwelling	Other	ca. 1945
NR TYPE.			
Building			
NR RECO.			
Not Eligible			
HRSF RECO.			
Abbreviated			


KEY NO.	ADDRESS	MUNICIPALITY	COUNTY
N/A	572 Oxford Ave	Conewago	Adams
RESOURCE NAME	HISTORIC USE	ARCH. STYLE	DOC
	Domestic- Single Dwelling	Other	ca. 1955
NR TYPE.			
Building			
NR RECO.			
Not Eligible			
HRSF RECO.			
Abbreviated			


KEY NO.	ADDRESS	MUNICIPALITY	COUNTY
N/A	578 Oxford Ave	Conewago	Adams
RESOURCE NAME	HISTORIC USE	ARCH. STYLE	DOC
	Domestic- Single Dwelling	Other	ca. 1924
NR TYPE.			
Building			
NR RECO.			
Not Eligible			
HRSF RECO.			
Abbreviated			





KEY NO.	ADDRESS	MUNICIPALITY	COUNTY
N/A	582 Oxford Ave	Conewago	Adams
RESOURCE NAME	HISTORIC USE	ARCH. STYLE	DOC
	Domestic- Single Dwelling	Other	ca. 1960
NR TYPE.			
Building			
NR RECO.			
Not Eligible			
HRSF RECO.			
Abbreviated			

KEY NO.	ADDRESS	MUNICIPALITY	COUNTY
N/A	586 Oxford Ave	Conewago	Adams
RESOURCE NAME	HISTORIC USE	ARCH. STYLE	DOC
	Domestic- Single Dwelling	Other	ca. 1934
NR TYPE.			
Building			
NR RECO.			
Not Eligible			
HRSF RECO.			
Abbreviated			


KEY NO.	ADDRESS	MUNICIPALITY	COUNTY
N/A	592 Oxford Ave	Conewago	Adams
RESOURCE NAME	HISTORIC USE	ARCH. STYLE	DOC
	Domestic- Single Dwelling	Other	ca. 1950
NR TYPE.			
Building			
NR RECO.			
Not Eligible			
HRSF RECO.			
Abbreviated			


KEY NO.	ADDRESS	MUNICIPALITY	COUNTY
N/A	26 Peanut Dr	Conewago	Adams
RESOURCE NAME	HISTORIC USE	ARCH. STYLE	DOC
	Domestic- Single Dwelling	Other	ca. 1970
NR TYPE.			
Building			
NR RECO.			
Not Eligible			
HRSF RECO.			
Abbreviated			


KEY NO.	ADDRESS	MUNICIPALITY	COUNTY
N/A	310 Sunday Dr	Conewago	Adams
RESOURCE NAME	HISTORIC USE	ARCH. STYLE	DOC
	Domestic- Single Dwelling	Other	ca. 1975
NR TYPE.			
Building			
NR RECO.			
Not Eligible			
HRSF RECO.			
Abbreviated			

KEY NO.	ADDRESS	MUNICIPALITY	COUNTY
N/A	320 Sunday Dr	Conewago	Adams
RESOURCE NAME	HISTORIC USE	ARCH. STYLE	DOC
	Domestic- Single Dwelling	Other	ca. 1975
NR TYPE.			
Building			
NR RECO.			
Not Eligible			
HRSF RECO.			
Abbreviated			





KEY NO.	ADDRESS	MUNICIPALITY	COUNTY
N/A	313 Third St	Conewago	Adams
RESOURCE NAME	HISTORIC USE	ARCH. STYLE	DOC
	Domestic- Single Dwelling	Mixed	ca. 1880
NR TYPE.			
Building			
NR RECO.			
Not Eligible			
HRSF RECO.			
Abbreviated			

KEY NO.	ADDRESS	MUNICIPALITY	COUNTY
N/A	314 Third St	Conewago	Adams
RESOURCE NAME	HISTORIC USE	ARCH. STYLE	DOC
	Domestic- Single Dwelling	Mixed	ca. 1890
NR TYPE.			
Building			
NR RECO.			
Not Eligible			
HRSF RECO.			
Abbreviated			


KEY NO.	ADDRESS	MUNICIPALITY	COUNTY
N/A	316 Third St	Conewago	Adams
RESOURCE NAME	HISTORIC USE	ARCH. STYLE	DOC
	Domestic- Single Dwelling	Other	ca. 1890
NR TYPE.			
Building			
NR RECO.			
Not Eligible			
HRSF RECO.			
Abbreviated			


KEY NO.	ADDRESS	MUNICIPALITY	COUNTY
N/A	317 Third St	Conewago	Adams
RESOURCE NAME	HISTORIC USE	ARCH. STYLE	DOC
	Domestic- Single Dwelling	Mixed	ca. 1890
NR TYPE.			
Building			
NR RECO.			
Not Eligible			
HRSF RECO.			
Abbreviated			


KEY NO.	ADDRESS	MUNICIPALITY	COUNTY
N/A	318 Third St	Conewago	Adams
RESOURCE NAME	HISTORIC USE	ARCH. STYLE	DOC
	Domestic- Single Dwelling	Other	ca. 1890
NR TYPE.			
Building			
NR RECO.			
Not Eligible			
HRSF RECO.			
Abbreviated			


KEY NO.	ADDRESS	MUNICIPALITY	COUNTY
N/A	321 Third St	Conewago	Adams
RESOURCE NAME	HISTORIC USE	ARCH. STYLE	DOC
	Domestic- Single Dwelling	Italianate	ca. 1880
NR TYPE.			
Building			
NR RECO.			
Not Eligible			
HRSF RECO.			
Abbreviated			





KEY NO.	ADDRESS	MUNICIPALITY	COUNTY
N/A	322 Third St	Conewago	Adams
RESOURCE NAME	HISTORIC USE	ARCH. STYLE	DOC
	Domestic- Single Dwelling	Other	ca. 1950
NR TYPE.			
Building			
NR RECO.			
Not Eligible			
HRSF RECO.			
Abbreviated			

KEY NO.	ADDRESS	MUNICIPALITY	COUNTY
N/A	324 Third St	Conewago	Adams
RESOURCE NAME	HISTORIC USE	ARCH. STYLE	DOC
	Domestic- Single Dwelling	No Style	ca. 1890
NR TYPE.			
Building			
NR RECO.			
Not Eligible			
HRSF RECO.			
Abbreviated			


KEY NO.	ADDRESS	MUNICIPALITY	COUNTY
N/A	325 Third St	Conewago	Adams
RESOURCE NAME	HISTORIC USE	ARCH. STYLE	DOC
	Domestic- Single Dwelling	Queen Anne	ca. 1880
NR TYPE.			
Building			
NR RECO.			
Not Eligible			
HRSF RECO.			
Abbreviated			


KEY NO.	ADDRESS	MUNICIPALITY	COUNTY
N/A	326 Third St	Conewago	Adams
RESOURCE NAME	HISTORIC USE	ARCH. STYLE	DOC
	Domestic- Single Dwelling	Mixed	ca. 1900
NR TYPE.			
Building			
NR RECO.			
Not Eligible			
HRSF RECO.			
Abbreviated			


KEY NO.	ADDRESS	MUNICIPALITY	COUNTY
N/A	328 1/2 Third St	Conewago	Adams
RESOURCE NAME	HISTORIC USE	ARCH. STYLE	DOC
	Domestic- Single Dwelling	Other	ca. 1910
NR TYPE.			
Building			
NR RECO.			
Not Eligible			
HRSF RECO.			
Abbreviated			


KEY NO.	ADDRESS	MUNICIPALITY	COUNTY
N/A	328 Third St	Conewago	Adams
RESOURCE NAME	HISTORIC USE	ARCH. STYLE	DOC
	Domestic- Single Dwelling	Other	ca. 1910
NR TYPE.			
Building			
NR RECO.			
Not Eligible			
HRSF RECO.			
Abbreviated			





KEY NO.	ADDRESS	MUNICIPALITY	COUNTY
N/A	329 Third St	Conewago	Adams
RESOURCE NAME	HISTORIC USE	ARCH. STYLE	DOC
	Domestic- Single Dwelling	Prairie School	ca. 1920
NR TYPE.			
Building			
NR RECO.			
Not Eligible			
HRSF RECO.			
Abbreviated			

KEY NO.	ADDRESS	MUNICIPALITY	COUNTY
N/A	330 Third St	Conewago	Adams
RESOURCE NAME	HISTORIC USE	ARCH. STYLE	DOC
	Domestic- Single Dwelling	Other	ca. 1890
NR TYPE.			
Building			
NR RECO.			
Not Eligible			
HRSF RECO.			
Abbreviated			


KEY NO.	ADDRESS	MUNICIPALITY	COUNTY
N/A	331 Third St	Conewago	Adams
RESOURCE NAME	HISTORIC USE	ARCH. STYLE	DOC
	Domestic- Single Dwelling	Other	ca. 1870
NR TYPE.			
Building			
NR RECO.			
Not Eligible			
HRSF RECO.			
Abbreviated			

KEY NO.	ADDRESS	MUNICIPALITY	COUNTY
N/A	332 Third St	Conewago	Adams
RESOURCE NAME	HISTORIC USE	ARCH. STYLE	DOC
	Domestic- Single Dwelling	Other	ca. 1900
NR TYPE.			
Building			
NR RECO.			
Not Eligible			
HRSF RECO.			
Abbreviated			


KEY NO.	ADDRESS	MUNICIPALITY	COUNTY
N/A	333 Third St	Conewago	Adams
RESOURCE NAME	HISTORIC USE	ARCH. STYLE	DOC
	Domestic- Single Dwelling	Other	ca. 1890
NR TYPE.			
Building			
NR RECO.			
Not Eligible			
HRSF RECO.			
Abbreviated			


KEY NO.	ADDRESS	MUNICIPALITY	COUNTY
N/A	334 Third St	Conewago	Adams
RESOURCE NAME	HISTORIC USE	ARCH. STYLE	DOC
	Domestic- Single Dwelling	Bungalow/ Craftsman	ca. 1930
NR TYPE.			
Building			
NR RECO.			
Not Eligible			
HRSF RECO.			
Abbreviated			





KEY NO.	ADDRESS	MUNICIPALITY	COUNTY
N/A	335 Third St	Conewago	Adams
RESOURCE NAME	HISTORIC USE	ARCH. STYLE	DOC
	Domestic- Single Dwelling	Other	ca. 1900
NR TYPE.			
Building			
NR RECO.			
Not Eligible			
HRSF RECO.			
Abbreviated			


KEY NO.	ADDRESS	MUNICIPALITY	COUNTY
N/A	336 Third St	Conewago	Adams
RESOURCE NAME	HISTORIC USE	ARCH. STYLE	DOC
	Domestic- Single Dwelling	Other	ca. 1920
NR TYPE.			
Building			
NR RECO.			
Not Eligible			
HRSF RECO.			
Abbreviated			

KEY NO.	ADDRESS	MUNICIPALITY	COUNTY
N/A	337 Third St	Conewago	Adams
RESOURCE NAME	HISTORIC USE	ARCH. STYLE	DOC
	Domestic- Single Dwelling	Colonial Revival	ca. 1915
NR TYPE.			
Building			
NR RECO.			
Not Eligible			
HRSF RECO.			
Abbreviated			


KEY NO.	ADDRESS	MUNICIPALITY	COUNTY
N/A	338 Third St	Conewago	Adams
RESOURCE NAME	HISTORIC USE	ARCH. STYLE	DOC
	Domestic- Single Dwelling	Other	ca. 1920
NR TYPE.			
Building			
NR RECO.			
Not Eligible			
HRSF RECO.			
Abbreviated			


KEY NO.	ADDRESS	MUNICIPALITY	COUNTY
N/A	340 Third St	Conewago	Adams
RESOURCE NAME	HISTORIC USE	ARCH. STYLE	DOC
	Domestic- Single Dwelling	No Style	ca. 1910
NR TYPE.			
Building			
NR RECO.			
Not Eligible			
HRSF RECO.			
Abbreviated			


KEY NO.	ADDRESS	MUNICIPALITY	COUNTY
N/A	342 Third St	Conewago	Adams
RESOURCE NAME	HISTORIC USE	ARCH. STYLE	DOC
	Domestic- Single Dwelling	Prairie School	ca. 1920
NR TYPE.			
Building			
NR RECO.			
Not Eligible			
HRSF RECO.			
Abbreviated			


KEY NO.	ADDRESS	MUNICIPALITY	COUNTY
N/A	343 Third St	Conewago	Adams
RESOURCE NAME	HISTORIC USE	ARCH. STYLE	DOC
	Domestic- Single Dwelling	Other	ca. 1880
NR TYPE.			
Building			
NR RECO.			
Not Eligible			
HRSF RECO.			
Abbreviated			

KEY NO.	ADDRESS	MUNICIPALITY	COUNTY
N/A	344 Third St	Conewago	Adams
RESOURCE NAME	HISTORIC USE	ARCH. STYLE	DOC
	Domestic- Single Dwelling	Prairie School	ca. 1920
NR TYPE.			
Building			
NR RECO.			
Not Eligible			
HRSF RECO.			
Abbreviated			


KEY NO.	ADDRESS	MUNICIPALITY	COUNTY
N/A	345 Third St	Conewago	Adams
RESOURCE NAME	HISTORIC USE	ARCH. STYLE	DOC
	Domestic- Single Dwelling	No Style	ca. 1900
NR TYPE.			
Building			
NR RECO.			
Not Eligible			
HRSF RECO.			
Abbreviated			


KEY NO.	ADDRESS	MUNICIPALITY	COUNTY
N/A	701 Third St	Conewago	Adams
RESOURCE NAME	HISTORIC USE	ARCH. STYLE	DOC
	Commerce- Buiness	Moderne	ca. 1950
NR TYPE.			
Building			
NR RECO.			
Not Eligible			
HRSF RECO.			
Abbreviated			


KEY NO.	ADDRESS	MUNICIPALITY	COUNTY
N/A	713 Third St	Conewago	Adams
RESOURCE NAME	HISTORIC USE	ARCH. STYLE	DOC
	Domestic- Single Dwelling	Other	ca. 1950
NR TYPE.			
Building			
NR RECO.			
Not Eligible			
HRSF RECO.			
Abbreviated			


KEY NO.	ADDRESS	MUNICIPALITY	COUNTY
N/A	715 Third St	Conewago	Adams
RESOURCE NAME	HISTORIC USE	ARCH. STYLE	DOC
	Domestic- Single Dwelling	Other	ca. 1950
NR TYPE.			
Building			
NR RECO.			
Not Eligible			
HRSF RECO.			
Abbreviated			




KEY NO.	ADDRESS	MUNICIPALITY	COUNTY
N/A	717 Third St	Conewago	Adams
RESOURCE NAME	HISTORIC USE	ARCH. STYLE	DOC
	Domestic- Single Dwelling	Other	ca. 1950
NR TYPE.			
Building			
NR RECO.			
Not Eligible			
HRSF RECO.			
Abbreviated			


KEY NO.	ADDRESS	MUNICIPALITY	COUNTY
N/A	721 Third St	Conewago	Adams
RESOURCE NAME	HISTORIC USE	ARCH. STYLE	DOC
	Domestic- Single Dwelling	Other	ca. 1940
NR TYPE.			
Building			
NR RECO.			
Not Eligible			
HRSF RECO.			
Abbreviated			


KEY NO.	ADDRESS	MUNICIPALITY	COUNTY
N/A	544 Carlisle St	Hanover	York
RESOURCE NAME	HISTORIC USE	ARCH. STYLE	DOC
	Domestic- Single Dwelling	Mixed	ca. 1881
NR TYPE.			
Building			
NR RECO.			
Not Eligible			
HRSF RECO.			
Abbreviated			


KEY NO.	ADDRESS	MUNICIPALITY	COUNTY
N/A	546 Carlisle St	Hanover	York
RESOURCE NAME	HISTORIC USE	ARCH. STYLE	DOC
	Domestic- Single Dwelling	Colonial Revival	ca. 1915
NR TYPE.			
Building			
NR RECO.			
Not Eligible			
HRSF RECO.			
Abbreviated			


KEY NO.	ADDRESS	MUNICIPALITY	COUNTY
N/A	549 Carlisle St	Hanover	York
RESOURCE NAME	HISTORIC USE	ARCH. STYLE	DOC
	Domestic- Single Dwelling	Queen Anne	ca. 1905
NR TYPE.			
Building			
NR RECO.			
Not Eligible			
HRSF RECO.			
Abbreviated			


KEY NO.	ADDRESS	MUNICIPALITY	COUNTY
N/A	555 Carlisle St	Hanover	York
RESOURCE NAME	HISTORIC USE	ARCH. STYLE	DOC
	Commerce- Buiness	Commercial Style	ca. 1926
NR TYPE.			
Building			
NR RECO.			
Not Eligible			
HRSF RECO.			
Abbreviated			


KEY NO.	ADDRESS	MUNICIPALITY	COUNTY
N/A	560 Carlisle St	Hanover	York
RESOURCE NAME	HISTORIC USE	ARCH. STYLE	DOC
	Domestic- Single Dwelling	Mixed	ca. 1910
NR TYPE.			
Building			
NR RECO.			
Not Eligible			
HRSF RECO.			
Abbreviated			


KEY NO.	ADDRESS	MUNICIPALITY	COUNTY
N/A	561 Carlisle St	Hanover	York
RESOURCE NAME	HISTORIC USE	ARCH. STYLE	DOC
	Domestic- Multiple Dwelling	Other	ca. 1923
NR TYPE.			
Building			
NR RECO.			
Not Eligible			
HRSF RECO.			
Abbreviated			


KEY NO.	ADDRESS	MUNICIPALITY	COUNTY
N/A	565 Carlisle St	Hanover	York
RESOURCE NAME	HISTORIC USE	ARCH. STYLE	DOC
	Commerce- Buiness	Commercial Style	ca. 1949
NR TYPE.			
Building			
NR RECO.			
Not Eligible			
HRSF RECO.			
Abbreviated			


KEY NO.	ADDRESS	MUNICIPALITY	COUNTY
N/A	570 Carlisle St	Hanover	York
RESOURCE NAME	HISTORIC USE	ARCH. STYLE	DOC
	Domestic- Single Dwelling	Federal	ca. 1850
NR TYPE.			
Building			
NR RECO.			
Not Eligible			
HRSF RECO.			
Abbreviated			

KEY NO.	ADDRESS	MUNICIPALITY	COUNTY
N/A	580 Carlisle St	Hanover	York
RESOURCE NAME	HISTORIC USE	ARCH. STYLE	DOC
	Commerce- Professional	No Style	ca. 1970
NR TYPE.			
Building			
NR RECO.			
Not Eligible			
HRSF RECO.			
Abbreviated			


KEY NO.	ADDRESS	MUNICIPALITY	COUNTY
N/A	584 Carlisle St	Hanover	York
RESOURCE NAME	HISTORIC USE	ARCH. STYLE	DOC
	Domestic- Single Dwelling	Colonial Revival	ca. 1880
NR TYPE.			
Building			
NR RECO.			
Not Eligible			
HRSF RECO.			
Abbreviated			

KEY NO.	ADDRESS	MUNICIPALITY	COUNTY
N/A	600 Carlisle St	Hanover	York
RESOURCE NAME	HISTORIC USE	ARCH. STYLE	DOC
	Domestic- Single Dwelling	Queen Anne	ca. 1890
NR TYPE.			
Building			
NR RECO.			
Not Eligible			
HRSF RECO.			
Abbreviated			


KEY NO.	ADDRESS	MUNICIPALITY	COUNTY
N/A	601 Carlisle St	Hanover	York
RESOURCE NAME	HISTORIC USE	ARCH. STYLE	DOC
	Domestic- Single Dwelling	No Style	ca. 1872
NR TYPE.			
Building			
NR RECO.			
Not Eligible			
HRSF RECO.			
Abbreviated			

KEY NO.	ADDRESS	MUNICIPALITY	COUNTY
N/A	700-714 Carlisle St	Hanover	York
RESOURCE NAME	HISTORIC USE	ARCH. STYLE	DOC
	Domestic- Multiple Dwelling	Other	ca. 1945
NR TYPE.			
Building			
NR RECO.			
Not Eligible			
HRSF RECO.			
Abbreviated			


KEY NO.	ADDRESS	MUNICIPALITY	COUNTY
N/A	715 Carlisle St	Hanover	York
RESOURCE NAME	HISTORIC USE	ARCH. STYLE	DOC
	Commerce- Buiness	Commercial Style	ca. 1956
NR TYPE.			
Building			
NR RECO.			
Not Eligible			
HRSF RECO.			
Abbreviated			


KEY NO.	ADDRESS	MUNICIPALITY	COUNTY
N/A	720 Carlisle St	Hanover	York
RESOURCE NAME	HISTORIC USE	ARCH. STYLE	DOC
	Commerce- Specialty Store	Commercial Style	ca. 1950
NR TYPE.			
Building			
NR RECO.			
Not Eligible			
HRSF RECO.			
Abbreviated			


KEY NO.	ADDRESS	MUNICIPALITY	COUNTY
N/A	735 Carlisle St	Hanover	York
RESOURCE NAME	HISTORIC USE	ARCH. STYLE	DOC
	Commerce- Buiness	Commercial Style	ca. 1938
NR TYPE.			
Building			
NR RECO.			
Not Eligible			
HRSF RECO.			
Abbreviated			


KEY NO.	ADDRESS	MUNICIPALITY	COUNTY
N/A	765 Carlisle St	Hanover	York
RESOURCE NAME	HISTORIC USE	ARCH. STYLE	DOC
	Commerce-Buiness	Commercial Style	ca. 1949
NR TYPE.			
Building			
NR RECO.			
Not Eligible			
HRSF RECO.			
Abbreviated			


KEY NO.	ADDRESS	MUNICIPALITY	COUNTY
N/A	810 Carlisle St	Hanover	York
RESOURCE NAME	HISTORIC USE	ARCH. STYLE	DOC
	Commerce-Specialty Store	Commercial Style	ca. 1955
NR TYPE.			
Building			
NR RECO.			
Not Eligible			
HRSF RECO.			
Abbreviated			


KEY NO.	ADDRESS	MUNICIPALITY	COUNTY
N/A	860 Carlisle St	Hanover	York
RESOURCE NAME	HISTORIC USE	ARCH. STYLE	DOC
	Commerce-Buiness	Commercial Style	ca. 1965
NR TYPE.			
Building			
NR RECO.			
Not Eligible			
HRSF RECO.			
Abbreviated			


KEY NO.	ADDRESS	MUNICIPALITY	COUNTY
N/A	901 Carlisle St	Hanover	York
RESOURCE NAME	HISTORIC USE	ARCH. STYLE	DOC
Clearview Motor Inn	Domestic- Hotel	Moderne	ca. 1955
NR TYPE.			
Building			
NR RECO.			
Not Eligible			
HRSF RECO.			
Abbreviated			


KEY NO.	ADDRESS	MUNICIPALITY	COUNTY
N/A	903 Carlisle St	Hanover	York
RESOURCE NAME	HISTORIC USE	ARCH. STYLE	DOC
	Domestic- Single Dwelling	Prairie School	ca. 1910
NR TYPE.			
Building			
NR RECO.			
Not Eligible			
HRSF RECO.			
Abbreviated			


KEY NO.	ADDRESS	MUNICIPALITY	COUNTY
N/A	905 Carlisle St	Hanover	York
RESOURCE NAME	HISTORIC USE	ARCH. STYLE	DOC
	Commerce-Specialty Store	Commercial Style	ca. 1960
NR TYPE.			
Building			
NR RECO.			
Not Eligible			
HRSF RECO.			
Abbreviated			


KEY NO.	ADDRESS	MUNICIPALITY	COUNTY
N/A	914 Carlisle St	Hanover	York
RESOURCE NAME	HISTORIC USE	ARCH. STYLE	DOC
	Domestic- Single Dwelling	Italianate	ca. 1880
NR TYPE.			
Building			
NR RECO.			
Not Eligible			
HRSF RECO.			
Abbreviated			


KEY NO.	ADDRESS	MUNICIPALITY	COUNTY
N/A	921 Carlisle St	Hanover	York
RESOURCE NAME	HISTORIC USE	ARCH. STYLE	DOC
	Domestic- Single Dwelling	Bungalow/ Craftsman	ca. 1928
NR TYPE.			
Building			
NR RECO.			
Not Eligible			
HRSF RECO.			
Abbreviated			

KEY NO.	ADDRESS	MUNICIPALITY	COUNTY
N/A	930 Carlisle St	Hanover	York
RESOURCE NAME	HISTORIC USE	ARCH. STYLE	DOC
	Domestic- Single Dwelling	Colonial Revival	ca. 1890
NR TYPE.			
Building			
NR RECO.			
Not Eligible			
HRSF RECO.			
Abbreviated			


KEY NO.	ADDRESS	MUNICIPALITY	COUNTY
N/A	933 Carlisle St	Hanover	York
RESOURCE NAME	HISTORIC USE	ARCH. STYLE	DOC
	Domestic- Single Dwelling	Other	ca. 1910
NR TYPE.			
Building			
NR RECO.			
Not Eligible			
HRSF RECO.			
Abbreviated			


KEY NO.	ADDRESS	MUNICIPALITY	COUNTY
N/A	934 Carlisle St	Hanover	York
RESOURCE NAME	HISTORIC USE	ARCH. STYLE	DOC
	Domestic- Single Dwelling	Italianate	ca. 1880
NR TYPE.			
Building			
NR RECO.			
Not Eligible			
HRSF RECO.			
Abbreviated			


KEY NO.	ADDRESS	MUNICIPALITY	COUNTY
N/A	935 Carlisle St	Hanover	York
RESOURCE NAME	HISTORIC USE	ARCH. STYLE	DOC
	Domestic- Single Dwelling	Other	ca. 1905
NR TYPE.			
Building			
NR RECO.			
Not Eligible			
HRSF RECO.			
Abbreviated			


KEY NO.	ADDRESS	MUNICIPALITY	COUNTY
N/A	939 Carlisle St	Hanover	York
RESOURCE NAME	HISTORIC USE	ARCH. STYLE	DOC
	Domestic- Single Dwelling	Other	ca. 1970
NR TYPE.			
Building			
NR RECO.			
Not Eligible			
HRSF RECO.			
Abbreviated			


KEY NO.	ADDRESS	MUNICIPALITY	COUNTY
N/A	947 Carlisle St	Hanover	York
RESOURCE NAME	HISTORIC USE	ARCH. STYLE	DOC
	Domestic- Single Dwelling	Other	ca. 1895
NR TYPE.			
Building			
NR RECO.			
Not Eligible			
HRSF RECO.			
Abbreviated			


KEY NO.	ADDRESS	MUNICIPALITY	COUNTY
N/A	951 Carlisle St	Hanover	York
RESOURCE NAME	HISTORIC USE	ARCH. STYLE	DOC
	Commerce- Buiness	Other	ca. 1957
NR TYPE.			
Building			
NR RECO.			
Not Eligible			
HRSF RECO.			
Abbreviated			


KEY NO.	ADDRESS	MUNICIPALITY	COUNTY
N/A	955 Carlisle St	Hanover	York
RESOURCE NAME	HISTORIC USE	ARCH. STYLE	DOC
	Commerce- Buiness	Commercial Style	ca. 1940
NR TYPE.			
Building			
NR RECO.			
Not Eligible			
HRSF RECO.			
Abbreviated			


KEY NO.	ADDRESS	MUNICIPALITY	COUNTY
N/A	956 Carlisle St	Hanover	York
RESOURCE NAME	HISTORIC USE	ARCH. STYLE	DOC
	Domestic- Single Dwelling	Other	ca. 1890
NR TYPE.			
Building			
NR RECO.			
Not Eligible			
HRSF RECO.			
Abbreviated			


KEY NO.	ADDRESS	MUNICIPALITY	COUNTY
N/A	961 Carlisle St	Hanover	York
RESOURCE NAME	HISTORIC USE	ARCH. STYLE	DOC
	Domestic- Single Dwelling	Queen Anne	ca. 1905
NR TYPE.			
Building			
NR RECO.			
Not Eligible			
HRSF RECO.			
Abbreviated			


KEY NO.	ADDRESS	MUNICIPALITY	COUNTY
N/A	964 Carlisle St	Hanover	York
RESOURCE NAME	HISTORIC USE	ARCH. STYLE	DOC
	Domestic- Single Dwelling	Other	ca. 1890
NR TYPE.			
Building			
NR RECO.			
Not Eligible			
HRSF RECO.			
Abbreviated			


KEY NO.	ADDRESS	MUNICIPALITY	COUNTY
N/A	966 Carlisle St	Hanover	York
RESOURCE NAME	HISTORIC USE	ARCH. STYLE	DOC
	Domestic- Single Dwelling	Other	ca. 1890
NR TYPE.			
Building			
NR RECO.			
Not Eligible			
HRSF RECO.			
Abbreviated			


KEY NO.	ADDRESS	MUNICIPALITY	COUNTY
N/A	972 Carlisle St	Hanover	York
RESOURCE NAME	HISTORIC USE	ARCH. STYLE	DOC
	Domestic- Single Dwelling	Other	ca. 1880
NR TYPE.			
Building			
NR RECO.			
Not Eligible			
HRSF RECO.			
Abbreviated			


KEY NO.	ADDRESS	MUNICIPALITY	COUNTY
N/A	973 Carlisle St	Hanover	York
RESOURCE NAME	HISTORIC USE	ARCH. STYLE	DOC
	Domestic- Single Dwelling	Italianate	ca. 1890
NR TYPE.			
Building			
NR RECO.			
Not Eligible			
HRSF RECO.			
Abbreviated			


KEY NO.	ADDRESS	MUNICIPALITY	COUNTY
N/A	974 Carlisle St	Hanover	York
RESOURCE NAME	HISTORIC USE	ARCH. STYLE	DOC
	Domestic- Single Dwelling	Other	ca. 1880
NR TYPE.			
Building			
NR RECO.			
Not Eligible			
HRSF RECO.			
Abbreviated			

KEY NO.	ADDRESS	MUNICIPALITY	COUNTY
N/A	980 Carlisle St	Hanover	York
RESOURCE NAME	HISTORIC USE	ARCH. STYLE	DOC
	Domestic- Single Dwelling	Italianate	ca. 1880
NR TYPE.			
Building			
NR RECO.			
Not Eligible			
HRSF RECO.			
Abbreviated			


KEY NO.	ADDRESS	MUNICIPALITY	COUNTY
N/A	983 Carlisle St	Hanover	York
RESOURCE NAME	HISTORIC USE	ARCH. STYLE	DOC
	Domestic- Single Dwelling	No Style	ca. 1922
NR TYPE.			
Building			
NR RECO.			
Not Eligible			
HRSF RECO.			
Abbreviated			

KEY NO.	ADDRESS	MUNICIPALITY	COUNTY
N/A	990 Carlisle St	Hanover	York
RESOURCE NAME	HISTORIC USE	ARCH. STYLE	DOC
	Commerce- Specialty Store	No Style	ca. 1960
NR TYPE.			
Building			
NR RECO.			
Not Eligible			
HRSF RECO.			
Abbreviated			

KEY NO.	ADDRESS	MUNICIPALITY	COUNTY
N/A	998 Carlisle Rear St	Hanover	York
RESOURCE NAME	HISTORIC USE	ARCH. STYLE	DOC
	Commerce- Buiness	No Style	ca. 1953
NR TYPE.			
Building			
NR RECO.			
Not Eligible			
HRSF RECO.			
Abbreviated			


KEY NO.	ADDRESS	MUNICIPALITY	COUNTY
N/A	1000 Carlisle St	Hanover	York
RESOURCE NAME	HISTORIC USE	ARCH. STYLE	DOC
	Commerce- Department Store	Commercial Style	ca. 1955
NR TYPE.			
Building			
NR RECO.			
Not Eligible			
HRSF RECO.			
Abbreviated			

KEY NO.	ADDRESS	MUNICIPALITY	COUNTY
N/A	1083 Carlisle St	Hanover	York
RESOURCE NAME	HISTORIC USE	ARCH. STYLE	DOC
	Commerce- Buiness	No Style	ca. 1955
NR TYPE.			
Building			
NR RECO.			
Not Eligible			
HRSF RECO.			
Abbreviated			


KEY NO.	ADDRESS	MUNICIPALITY	COUNTY
N/A	1100 Carlisle St	Hanover	York
RESOURCE NAME	HISTORIC USE	ARCH. STYLE	DOC
	Commerce- Buiness	Moderne	ca. 1950
NR TYPE.			
Building			
NR RECO.			
Not Eligible			
HRSF RECO.			
Abbreviated			


KEY NO.	ADDRESS	MUNICIPALITY	COUNTY
N/A	Carlisle St	Hanover	York
RESOURCE NAME	HISTORIC USE	ARCH. STYLE	DOC
North Hanover Mall	Commerce- Department Store	Commercial Style	ca. 1950
NR TYPE.			
Building			
NR RECO.			
Not Eligible			
HRSF RECO.	Abbreviated		


KEY NO.	ADDRESS	MUNICIPALITY	COUNTY
N/A	3 W Elm Ave	Hanover	York
RESOURCE NAME	HISTORIC USE	ARCH. STYLE	DOC
	Domestic- Single Dwelling	Other	ca. 1925
NR TYPE.			
Building			
NR RECO.			
Not Eligible			
HRSF RECO.	Abbreviated		


KEY NO.	ADDRESS	MUNICIPALITY	COUNTY
N/A	5 W Elm Ave	Hanover	York
RESOURCE NAME	HISTORIC USE	ARCH. STYLE	DOC
	Domestic- Single Dwelling	Other	ca. 1925
NR TYPE.			
Building			
NR RECO.			
Not Eligible			
HRSF RECO.	Abbreviated		


KEY NO.	ADDRESS	MUNICIPALITY	COUNTY
N/A	10 W Elm Ave	Hanover	York
RESOURCE NAME	HISTORIC USE	ARCH. STYLE	DOC
	Commerce- Buiness	International Style	ca. 1965
NR TYPE.			
Building			
NR RECO.			
Not Eligible			
HRSF RECO.	Abbreviated		


KEY NO.	ADDRESS	MUNICIPALITY	COUNTY
N/A	100 W Elm Ave	Hanover	York
RESOURCE NAME	HISTORIC USE	ARCH. STYLE	DOC
	Domestic- Single Dwelling	Other	ca. 1950
NR TYPE.			
Building			
NR RECO.			
Not Eligible			
HRSF RECO.	Abbreviated		


KEY NO.	ADDRESS	MUNICIPALITY	COUNTY
N/A	101 W Elm Ave	Hanover	York
RESOURCE NAME	HISTORIC USE	ARCH. STYLE	DOC
	Domestic- Single Dwelling	Other	ca. 1928
NR TYPE.			
Building			
NR RECO.			
Not Eligible			
HRSF RECO.	Abbreviated		

KEY NO.	ADDRESS	MUNICIPALITY	COUNTY
N/A	105 W Elm Ave	Hanover	York
RESOURCE NAME	HISTORIC USE	ARCH. STYLE	DOC
	Domestic- Single Dwelling	Other	ca. 1913
NR TYPE.			
Building			
NR RECO.			
Not Eligible			
HRSF RECO.			
Abbreviated			


KEY NO.	ADDRESS	MUNICIPALITY	COUNTY
N/A	109 W Elm Ave	Hanover	York
RESOURCE NAME	HISTORIC USE	ARCH. STYLE	DOC
	Domestic- Single Dwelling	Other	ca. 1929
NR TYPE.			
Building			
NR RECO.			
Not Eligible			
HRSF RECO.			
Abbreviated			


KEY NO.	ADDRESS	MUNICIPALITY	COUNTY
N/A	112 W Elm Ave	Hanover	York
RESOURCE NAME	HISTORIC USE	ARCH. STYLE	DOC
	Domestic- Single Dwelling	Other	ca. 1965
NR TYPE.			
Building			
NR RECO.			
Not Eligible			
HRSF RECO.			
Abbreviated			


KEY NO.	ADDRESS	MUNICIPALITY	COUNTY
N/A	114 W Elm Ave	Hanover	York
RESOURCE NAME	HISTORIC USE	ARCH. STYLE	DOC
	Domestic- Single Dwelling	Other	ca. 1950
NR TYPE.			
Building			
NR RECO.			
Not Eligible			
HRSF RECO.			
Abbreviated			

KEY NO.	ADDRESS	MUNICIPALITY	COUNTY
N/A	115 W Elm Ave	Hanover	York
RESOURCE NAME	HISTORIC USE	ARCH. STYLE	DOC
	Domestic- Single Dwelling	Other	ca. 1951
NR TYPE.			
Building			
NR RECO.			
Not Eligible			
HRSF RECO.			
Abbreviated			


KEY NO.	ADDRESS	MUNICIPALITY	COUNTY
N/A	116 W Elm Ave	Hanover	York
RESOURCE NAME	HISTORIC USE	ARCH. STYLE	DOC
	Domestic- Single Dwelling	Colonial Revival	ca. 1955
NR TYPE.			
Building			
NR RECO.			
Not Eligible			
HRSF RECO.			
Abbreviated			


KEY NO.	ADDRESS	MUNICIPALITY	COUNTY
N/A	117 W Elm Ave	Hanover	York
RESOURCE NAME	HISTORIC USE	ARCH. STYLE	DOC
	Domestic- Single Dwelling	Other	ca. 1941
NR TYPE.			
Building			
NR RECO.			
Not Eligible			
HRSF RECO.			
Abbreviated			


KEY NO.	ADDRESS	MUNICIPALITY	COUNTY
N/A	118 W Elm Ave	Hanover	York
RESOURCE NAME	HISTORIC USE	ARCH. STYLE	DOC
	Domestic- Single Dwelling	Other	ca. 1965
NR TYPE.			
Building			
NR RECO.			
Not Eligible			
HRSF RECO.			
Abbreviated			


KEY NO.	ADDRESS	MUNICIPALITY	COUNTY
N/A	119 W Elm Ave	Hanover	York
RESOURCE NAME	HISTORIC USE	ARCH. STYLE	DOC
	Domestic- Single Dwelling	Other	ca. 1945
NR TYPE.			
Building			
NR RECO.			
Not Eligible			
HRSF RECO.			
Abbreviated			


KEY NO.	ADDRESS	MUNICIPALITY	COUNTY
N/A	200 W Elm Ave	Hanover	York
RESOURCE NAME	HISTORIC USE	ARCH. STYLE	DOC
	Domestic- Single Dwelling	No Style	ca. 1920
NR TYPE.			
Building			
NR RECO.			
Not Eligible			
HRSF RECO.			
Abbreviated			


KEY NO.	ADDRESS	MUNICIPALITY	COUNTY
N/A	201 W Elm St	Hanover	York
RESOURCE NAME	HISTORIC USE	ARCH. STYLE	DOC
	Domestic- Single Dwelling	Other	ca. 1955
NR TYPE.			
Building			
NR RECO.			
Not Eligible			
HRSF RECO.			
Abbreviated			


KEY NO.	ADDRESS	MUNICIPALITY	COUNTY
N/A	202 W Elm Ave	Hanover	York
RESOURCE NAME	HISTORIC USE	ARCH. STYLE	DOC
	Domestic- Single Dwelling	Other	ca. 1945
NR TYPE.			
Building			
NR RECO.			
Not Eligible			
HRSF RECO.			
Abbreviated			


KEY NO.	ADDRESS	MUNICIPALITY	COUNTY
N/A	203 W Elm Ave	Hanover	York
RESOURCE NAME	HISTORIC USE	ARCH. STYLE	DOC
	Domestic- Single Dwelling	Other	ca. 1945
NR TYPE.			
Building			
NR RECO.			
Not Eligible			
HRSF RECO.			
Abbreviated			

KEY NO.	ADDRESS	MUNICIPALITY	COUNTY
N/A	204 W Elm Ave	Hanover	York
RESOURCE NAME	HISTORIC USE	ARCH. STYLE	DOC
	Domestic- Single Dwelling	Other	ca. 1955
NR TYPE.			
Building			
NR RECO.			
Not Eligible			
HRSF RECO.			
Abbreviated			


KEY NO.	ADDRESS	MUNICIPALITY	COUNTY
N/A	206 W Elm Ave	Hanover	York
RESOURCE NAME	HISTORIC USE	ARCH. STYLE	DOC
	Domestic- Single Dwelling	Other	ca. 1945
NR TYPE.			
Building			
NR RECO.			
Not Eligible			
HRSF RECO.			
Abbreviated			


KEY NO.	ADDRESS	MUNICIPALITY	COUNTY
N/A	300 W Elm Ave	Hanover	York
RESOURCE NAME	HISTORIC USE	ARCH. STYLE	DOC
	Domestic- Single Dwelling	Other	ca. 1920
NR TYPE.			
Building			
NR RECO.			
Not Eligible			
HRSF RECO.			
Abbreviated			


KEY NO.	ADDRESS	MUNICIPALITY	COUNTY
N/A	302 W Elm Ave	Hanover	York
RESOURCE NAME	HISTORIC USE	ARCH. STYLE	DOC
	Domestic- Single Dwelling	No Style	ca. 1920
NR TYPE.			
Building			
NR RECO.			
Not Eligible			
HRSF RECO.			
Abbreviated			


KEY NO.	ADDRESS	MUNICIPALITY	COUNTY
N/A	304 W Elm Ave	Hanover	York
RESOURCE NAME	HISTORIC USE	ARCH. STYLE	DOC
	Domestic- Single Dwelling	Other	ca. 1920
NR TYPE.			
Building			
NR RECO.			
Not Eligible			
HRSF RECO.			
Abbreviated			





KEY NO.	ADDRESS	MUNICIPALITY	COUNTY
N/A	306 W Elm Ave	Hanover	York
RESOURCE NAME	HISTORIC USE	ARCH. STYLE	DOC
	Domestic- Single Dwelling	Other	ca. 1920
NR TYPE.			
Building			
NR RECO.			
Not Eligible			
HRSF RECO.			
Abbreviated			

KEY NO.	ADDRESS	MUNICIPALITY	COUNTY
N/A	323 W Elm Ave	Hanover	York
RESOURCE NAME	HISTORIC USE	ARCH. STYLE	DOC
	Domestic- Single Dwelling	Other	ca. 1959
NR TYPE.			
Building			
NR RECO.			
Not Eligible			
HRSF RECO.			
Abbreviated			


KEY NO.	ADDRESS	MUNICIPALITY	COUNTY
N/A	324 W Elm Ave	Hanover	York
RESOURCE NAME	HISTORIC USE	ARCH. STYLE	DOC
	Domestic- Single Dwelling	Other	ca. 1945
NR TYPE.			
Building			
NR RECO.			
Not Eligible			
HRSF RECO.			
Abbreviated			


KEY NO.	ADDRESS	MUNICIPALITY	COUNTY
N/A	326 W Elm Ave	Hanover	York
RESOURCE NAME	HISTORIC USE	ARCH. STYLE	DOC
	Domestic- Single Dwelling	Colonial Revival	ca. 1910
NR TYPE.			
Building			
NR RECO.			
Not Eligible			
HRSF RECO.			
Abbreviated			


KEY NO.	ADDRESS	MUNICIPALITY	COUNTY
N/A	327 W Elm Ave	Hanover	York
RESOURCE NAME	HISTORIC USE	ARCH. STYLE	DOC
	Domestic- Single Dwelling	Other	ca. 1918
NR TYPE.			
Building			
NR RECO.			
Not Eligible			
HRSF RECO.			
Abbreviated			


KEY NO.	ADDRESS	MUNICIPALITY	COUNTY
N/A	328 W Elm Ave	Hanover	York
RESOURCE NAME	HISTORIC USE	ARCH. STYLE	DOC
	Domestic- Single Dwelling	Bungalow/ Craftsman	ca. 1940
NR TYPE.			
Building			
NR RECO.			
Not Eligible			
HRSF RECO.			
Abbreviated			





KEY NO.	ADDRESS	MUNICIPALITY	COUNTY
N/A	400 W Elm Ave	Hanover	York
RESOURCE NAME	HISTORIC USE	ARCH. STYLE	DOC
	Domestic- Single Dwelling	Other	ca. 1925
NR TYPE.			
Building			
NR RECO.			
Not Eligible			
HRSF RECO.			
Abbreviated			


KEY NO.	ADDRESS	MUNICIPALITY	COUNTY
N/A	406 W Elm Ave	Hanover	York
RESOURCE NAME	HISTORIC USE	ARCH. STYLE	DOC
	Domestic- Single Dwelling	Other	ca. 1920
NR TYPE.			
Building			
NR RECO.			
Not Eligible			
HRSF RECO.			
Abbreviated			

KEY NO.	ADDRESS	MUNICIPALITY	COUNTY
N/A	410 W Elm Ave	Hanover	York
RESOURCE NAME	HISTORIC USE	ARCH. STYLE	DOC
	Domestic- Single Dwelling	Other	ca. 1965
NR TYPE.			
Building			
NR RECO.			
Not Eligible			
HRSF RECO.			
Abbreviated			


KEY NO.	ADDRESS	MUNICIPALITY	COUNTY
N/A	411 W Elm Ave	Hanover	York
RESOURCE NAME	HISTORIC USE	ARCH. STYLE	DOC
	Domestic- Single Dwelling	Other	ca. 1928
NR TYPE.			
Building			
NR RECO.			
Not Eligible			
HRSF RECO.			
Abbreviated			

KEY NO.	ADDRESS	MUNICIPALITY	COUNTY
N/A	412 W Elm Ave	Hanover	York
RESOURCE NAME	HISTORIC USE	ARCH. STYLE	DOC
	Domestic- Single Dwelling	Other	ca. 1955
NR TYPE.			
Building			
NR RECO.			
Not Eligible			
HRSF RECO.			
Abbreviated			

KEY NO.	ADDRESS	MUNICIPALITY	COUNTY
N/A	415 W Elm Ave	Hanover	York
RESOURCE NAME	HISTORIC USE	ARCH. STYLE	DOC
	Domestic- Single Dwelling	Bungalow/ Craftsman	ca. 1919
NR TYPE.			
Building			
NR RECO.			
Not Eligible			
HRSF RECO.			
Abbreviated			


KEY NO.	ADDRESS	MUNICIPALITY	COUNTY
N/A	417 W Elm Ave	Hanover	York
RESOURCE NAME	HISTORIC USE	ARCH. STYLE	DOC
	Domestic- Single Dwelling	Bungalow/ Craftsman	ca. 1925
NR TYPE.			
Building			
NR RECO.			
Not Eligible			
HRSF RECO.			
Abbreviated			


KEY NO.	ADDRESS	MUNICIPALITY	COUNTY
N/A	421 W Elm Ave	Hanover	York
RESOURCE NAME	HISTORIC USE	ARCH. STYLE	DOC
	Domestic- Single Dwelling	Other	ca. 1939
NR TYPE.			
Building			
NR RECO.			
Not Eligible			
HRSF RECO.			
Abbreviated			


KEY NO.	ADDRESS	MUNICIPALITY	COUNTY
N/A	423 W Elm Ave	Hanover	York
RESOURCE NAME	HISTORIC USE	ARCH. STYLE	DOC
	Domestic- Single Dwelling	Other	ca. 1938
NR TYPE.			
Building			
NR RECO.			
Not Eligible			
HRSF RECO.			
Abbreviated			


KEY NO.	ADDRESS	MUNICIPALITY	COUNTY
N/A	425 W Elm Ave	Hanover	York
RESOURCE NAME	HISTORIC USE	ARCH. STYLE	DOC
	Domestic- Single Dwelling	Bungalow/ Craftsman	ca. 1922
NR TYPE.			
Building			
NR RECO.			
Not Eligible			
HRSF RECO.			
Abbreviated			


KEY NO.	ADDRESS	MUNICIPALITY	COUNTY
N/A	429 W Elm Ave	Hanover	York
RESOURCE NAME	HISTORIC USE	ARCH. STYLE	DOC
	Domestic- Single Dwelling	Other	ca. 1916
NR TYPE.			
Building			
NR RECO.			
Not Eligible			
HRSF RECO.			
Abbreviated			


KEY NO.	ADDRESS	MUNICIPALITY	COUNTY
N/A	506 W Elm Ave	Hanover	York
RESOURCE NAME	HISTORIC USE	ARCH. STYLE	DOC
	Unknown	No Style	ca. 1910
NR TYPE.			
Building			
NR RECO.			
Not Eligible			
HRSF RECO.			
Abbreviated			


KEY NO.	ADDRESS	MUNICIPALITY	COUNTY
N/A	W Elm Ave	Hanover	York
RESOURCE NAME	HISTORIC USE	ARCH. STYLE	DOC
	Domestic- Single Dwelling	Other	ca. 1919
NR TYPE.			
Building			
NR RECO.			
Not Eligible			
HRSF RECO.			
Abbreviated			


KEY NO.	ADDRESS	MUNICIPALITY	COUNTY
N/A	15 Elm Ave	Hanover	York
RESOURCE NAME	HISTORIC USE	ARCH. STYLE	DOC
	Domestic- Single Dwelling	Other	ca. 1958
NR TYPE.			
Building			
NR RECO.			
Not Eligible			
HRSF RECO.			
Abbreviated			


KEY NO.	ADDRESS	MUNICIPALITY	COUNTY
N/A	205 Elm Ave	Hanover	York
RESOURCE NAME	HISTORIC USE	ARCH. STYLE	DOC
	Domestic- Single Dwelling	Other	ca. 1974
NR TYPE.			
Building			
NR RECO.			
Not Eligible			
HRSF RECO.			
Abbreviated			


KEY NO.	ADDRESS	MUNICIPALITY	COUNTY
N/A	310 - 312 Third St	Hanover	York
RESOURCE NAME	HISTORIC USE	ARCH. STYLE	DOC
	Domestic- Multiple Dwelling	No Style	ca. 1900
NR TYPE.			
Building			
NR RECO.			
Not Eligible			
HRSF RECO.			
Abbreviated			


KEY NO.	ADDRESS	MUNICIPALITY	COUNTY
N/A	29 Radio Rd	Penn Township	York
RESOURCE NAME	HISTORIC USE	ARCH. STYLE	DOC
	Domestic- Single Dwelling	Other	ca. 1960
NR TYPE.			
Building			
NR RECO.			
Not Eligible			
HRSF RECO.			
Abbreviated			


KEY NO.	ADDRESS	MUNICIPALITY	COUNTY
N/A	30 Radio Rd	Penn Township	York
RESOURCE NAME	HISTORIC USE	ARCH. STYLE	DOC
	Domestic- Single Dwelling	Tudor Revival	ca. 1945
NR TYPE.			
Building			
NR RECO.			
Not Eligible			
HRSF RECO.			
Abbreviated			


KEY NO.	ADDRESS	MUNICIPALITY	COUNTY
N/A	36 Radio Rd	Penn Township	York
RESOURCE NAME	HISTORIC USE	ARCH. STYLE	DOC
	Domestic- Single Dwelling	Other	ca. 1945
NR TYPE.			
Building			
NR RECO.			
Not Eligible			
HRSF RECO.			
Abbreviated			

KEY NO.	ADDRESS	MUNICIPALITY	COUNTY
N/A	37 Radio Rd	Penn Township	York
RESOURCE NAME	HISTORIC USE	ARCH. STYLE	DOC
	Domestic- Single Dwelling	Other	ca. 1950
NR TYPE.			
Building			
NR RECO.			
Not Eligible			
HRSF RECO.			
Abbreviated			


KEY NO.	ADDRESS	MUNICIPALITY	COUNTY
N/A	42 Radio Rd	Penn Township	York
RESOURCE NAME	HISTORIC USE	ARCH. STYLE	DOC
	Domestic- Single Dwelling	Other	ca. 1973
NR TYPE.			
Building			
NR RECO.			
Not Eligible			
HRSF RECO.			
Abbreviated			


KEY NO.	ADDRESS	MUNICIPALITY	COUNTY
N/A	43 Radio Rd	Penn Township	York
RESOURCE NAME	HISTORIC USE	ARCH. STYLE	DOC
	Domestic- Single Dwelling	Other	ca. 1950
NR TYPE.			
Building			
NR RECO.			
Not Eligible			
HRSF RECO.			
Abbreviated			


KEY NO.	ADDRESS	MUNICIPALITY	COUNTY
N/A	48 Radio Rd	Penn Township	York
RESOURCE NAME	HISTORIC USE	ARCH. STYLE	DOC
	Domestic- Single Dwelling	No Style	ca. 1937
NR TYPE.			
Building			
NR RECO.			
Not Eligible			
HRSF RECO.			
Abbreviated			


KEY NO.	ADDRESS	MUNICIPALITY	COUNTY
N/A	51 Radio Rd	Penn Township	York
RESOURCE NAME	HISTORIC USE	ARCH. STYLE	DOC
	Domestic- Single Dwelling	Other	ca. 1960
NR TYPE.			
Building			
NR RECO.			
Not Eligible			
HRSF RECO.			
Abbreviated			





KEY NO.	ADDRESS	MUNICIPALITY	COUNTY
N/A	60 Radio Rd	Penn Township	York
RESOURCE NAME	HISTORIC USE	ARCH. STYLE	DOC
	Domestic- Single Dwelling	Other	ca. 1938
NR TYPE.			
Building			
NR RECO.			
Not Eligible			
HRSF RECO.			
Abbreviated			

KEY NO.	ADDRESS	MUNICIPALITY	COUNTY
N/A	77 Radio Rd	Penn Township	York
RESOURCE NAME	HISTORIC USE	ARCH. STYLE	DOC
	Domestic- Single Dwelling	Other	ca. 1970
NR TYPE.			
Building			
NR RECO.			
Not Eligible			
HRSF RECO.			
Abbreviated			


KEY NO.	ADDRESS	MUNICIPALITY	COUNTY
N/A	83 Radio Rd	Penn Township	York
RESOURCE NAME	HISTORIC USE	ARCH. STYLE	DOC
	Domestic- Single Dwelling	Other	ca. 1970
NR TYPE.			
Building			
NR RECO.			
Not Eligible			
HRSF RECO.			
Abbreviated			

KEY NO.	ADDRESS	MUNICIPALITY	COUNTY
N/A	110 Bender Rd	Union	Adams
RESOURCE NAME	HISTORIC USE	ARCH. STYLE	DOC
	Domestic- Single Dwelling	Other	ca. 1965
NR TYPE.			
Building			
NR RECO.			
Not Eligible			
HRSF RECO.			
Abbreviated			

KEY NO.	ADDRESS	MUNICIPALITY	COUNTY
N/A	101 Geiselman Rd	Union	Adams
RESOURCE NAME	HISTORIC USE	ARCH. STYLE	DOC
	Domestic- Single Dwelling	Colonial Revival	ca. 1970
NR TYPE.			
Building			
NR RECO.			
Not Eligible			
HRSF RECO.			
Abbreviated			

KEY NO.	ADDRESS	MUNICIPALITY	COUNTY
N/A	5060 Hanover Rd	Union	Adams
RESOURCE NAME	HISTORIC USE	ARCH. STYLE	DOC
	Domestic- Single Dwelling	Other	ca. 1965
NR TYPE.			
Building			
NR RECO.			
Not Eligible			
HRSF RECO.			
Abbreviated			



KEY NO.	ADDRESS	MUNICIPALITY	COUNTY
N/A	1465 Littlestown Rd	Union	Adams
RESOURCE NAME	HISTORIC USE	ARCH. STYLE	DOC
	Domestic- Single Dwelling	Other	ca. 1965
NR TYPE.			
Building			
NR RECO.			
Not Eligible			
HRSF RECO.			
Abbreviated			